

Applicant Basic Info

APPLICANT'S BASIC INFORMATION

AIN	0133251230500020
Name of the Applicant	Mr. Dinesh Kumar Agarwal
Date of Application	04/03/2023
Date of Incorporation	12/12/2018
Age	4
Gender	Male
Mobile No	7015109686
E-mail	nsworkstation.siliguri@gmail.com
Aadhaar Card No	*****2124

ADDRESS OF THE INDUSTRY OR INFRASTRUCTURE OR COMMERCIAL UNIT

Country	India
State	West Bengal
District	Darjeeling
Sub-division	Siliguri
Rural or Urban	Rural
Block/Municipality/Municipal Corporation	Block
Block/Municipality/Municipal Corporation Name	Matigara
Mouza Name	Bara Gharia~82
J.L. No	82
Borough No	0
Ward No	0
Holding No./Premises No.	3100
Plot No	00000/00287
Latitude and Longitude Coordinates	26.7473860, 88.3932550
Assessee No	
Police Station	Matigara
Post Office	Matigara
Address Line 1	NS - AMARA
Address Line 2	GYANJYOTI MORE, OPPOSITE IIAS HOTEL MANAGEMENT COLLEGE
Pin Code	734003

Application Details

SALIENT FEATURES OF THE ESTABLISHMENT

Type of Establishment	Infrastructure
-----------------------	----------------

GENERAL DETAILS	
Applicant Designation	PARTNER
Name of the Industry or Infrastructure or Commercial unit	KAJLA BUILDERS
Nature of Industry	
Date of Incorporation	12/12/2018
Specification of Establishment	BUILDERS, PROMOTORS, LAND DEVELOPERS
SALIENT FEATURES OF INFRASTRUCTURE UNIT	
Type of Unit	Residential townships including commercial buildings
If Others, Please Specify	
Commercial Activities	SHOPS
Building Plan Sanctioned	Yes
SALIENT FEATURES OF COMMERCIAL UNIT	
Details of the Commercial Usage	
Building Plan Sanctioned	
LAND USE DETAILS OF THE EXISTING OR PROPOSED INDUSTRIAL UNIT PREMISES	
Land Use Details	
Type of Land Ownership	
Total Land Area (in Sq m)	
Rooftop area of Buildings or Shed (in Sq m)	
Road or Paved area (in Sq m)	
Open area or Greenbelt (in Sq m)	
Drainage in the Area (River, nala etc.)	
SOURCE OF AVAILABILITY OF SURFACE WATER AND GROUND WATER UTILIZATION	
Source of availability of Surface Water	BOARING AND GOVT. SUPPLY
Average Annual Rainfall in the Area (in millimeter)	3340
Townships or villages within 2 Km radius of the Industrial Unit	No
Utilization of Ground water for	New Industry or Project
DETAILS OF THE WATER REQUIREMENT OR RECYCLED WATER USAGE	
Total water requirement (in Cubic meter per day)	100
Ground water Requirement (in Cubic meter per day)	100
Surface water Requirement (in Cubic meter per day)	44
Proposed or existing water supply from any agency (in cubic meter per day)	56
DETAILS FOR INFRASTRUCTURE OR COMMERCIAL UNITS	
Type of Units	RESIDENTIAL CUM COMMERCIAL
Total Number of Dwelling Units	180
Total Number of Commercial Units	42
Total Number of Other Units	138
BREAKUP OF WATER REQUIREMENT AND USAGE	

No Data Available	
No Data Available	
DETAILS OF EFFLUENT TREATMENT PLANT OR SEWAGE TREATMENT PLANT	
ETP or STP	STP
Status	Proposed
Total Waste water generated (in cubic meter)	100
QUANTITY OF TREATED WATER AVAILABLE	
Reuse in Industrial or Infrastructural Activity (in Cubic meter)	56
Reuse in Greenbelt development (in Cubic meter)	0
Reuse in Domestic work or flushing (in Cubic meter)	44
Other Usage activity (in Cubic meter)	0
Total treated water utilized (in Cubic meter)	100
WATER SUPPLY RELATED DETAILS	
Water Supply Status	Applied
Water Supply Source	Government Source
Details Water supply (if committed)	N.A
Reasons in case Water Supply is Denied	N.A
DETAILS OF GROUND WATER ABSTRACTION STRUCTURE	
Whether a Well Exists	No
Type of Well	Tube Well(T)
Approximate Depth of the Well(in meters)	80
Discharge at Ground Level (in Cubic meter per hour)	25
Approximate Length of Housing Pipe (in meter)	68
Approximate Diameter of Housing Pipe (in mm)	100
Approximate Length of Strainer Pipe (in meter)	12
Approximate Diameter of Strainer Pipe (in mm)	50
Operational Hours per Day	4
Operational Days per Year	365
Type of Pump	Submersible(S)
Power of the Pump(in HP)	3.5
Depth of Water Level (meter below ground level)	
Whether fitted with water meter with telemetry system or not	No
Distance from the nearest existing Tube well fitted with Pump (in meter)	700
Operational Device(PRIME MOVER)	Electrical
LOCATION OF THE WELL	
Country	India
State	West Bengal
District	Darjeeling

Sub Division	Siliguri
Block or Municipality or Corporation	Block
Block or Municipality or Corporation Name	Matigara
Mouza	Bara Gharia~82
JL Number	82
Plot No	00000/00287
Premise or Holding No	3100
Borough	
Ward No	
Latitude and Longitude Coordinates	26.7473860, 88.3932550

DETAILS OF EXISTING PERMIT OR REGISTRATION ISSUED

No Data Available

DETAILS OF EARLIER APPLICATION OF GROUND WATER CLEARANCE FROM SWID (APPROVED BY HLA SLA DLA OR CLA)









No Data Available





DETAILS OF PROPOSED RAIN WATER HARVESTING

Status of Rain Water Harvesting Yes

Details of Proposed Rain Water Harvesting

Supporting Document

SUPPORTING DOCUMENT TYPE	SUPPORTING DOCUMENT NAME	VIEW DOCUMENT
Identity Proof	Aadhaar Card	
Signature of the applicant	Signature	
Proof of Ownership or Power of Attorney of Land	Proof of Ownership or Power of Attorney of Land	
Mouza Map demarcating the total area and pin point location of the proposed well	Mouza Map demarcating the total area and pin point location of the proposed well	
Trade License or Valid Certificate of Enlistment.	Trade License or Valid Certificate of Enlistment.	
Detailed Project Report (DPR).	Detailed Project Report (DPR).	
Mutation of Land (Porcha) and or certificate of conversion of classification of Land.	Mutation of Land (Porcha) and or certificate of conversion of classification of Land.	
Report of Ground water Quality of that location from SWID or Central Govt. Laboratory or NABL Accredited Laboratories.	Report of Ground water Quality of that location from SWID or Central Govt. Laboratory or NABL Accredited Laboratories.	

NOC for Non-availability or Insufficient supply of fresh water from local govt. agency or municipality	NOC for Non-availability or Insufficient supply of fresh water from local govt. agency or municipality	
Approved site plan.	Approved site plan.	
Approved or Sanctioned Building Plan.	Approved or Sanctioned Building Plan.	
Completion certificate for existing Infrastructural Projects only.	Completion certificate for existing Infrastructural Projects only.	

Payment Details

YOU DIDN'T MAKE YOUR PAYMENT YET

Actions Taken

ACTOR NAME	DESIGNATION	ACTION TYPE	ACTION DATE	COMMENT
DLA DARJEELING	District Level Authority	Accept for Offline Inspection	18/04/2023	Accepted for Offline Inspection
DLA DARJEELING	District Level Authority	Upload Certificate/Reports/Remarks/Resolution/Update Decision	30/05/2023	Upload Reports/Remarks/Resolution/Update Decision
DLA DARJEELING	District Level Authority	Currently Pending	30/05/2023	No Action Taken