



Government of West Bengal
Office of Additional District Magistrate & District Land & Land Reforms Officer
South 24 Parganas
New Treasury Building (8th & 9th Floor), Alipore
Kolkata - 700 027.

Memo No. 51 A (C) / 17 / 4880 / P/15/ Dated: 31.08.2015

To : Wang Shia Yean
Village : 47 South Tangra Road,
P.O :
P.S : Tiljala
District : Kolkata - 700 046.

Sub : Your application dated 3.3.15 praying for changing of character of land from one class to another.

In terms of the provisions laid down in Section 4C of the WBLR Act, 1955 as amended up to date read with provisions of rule 5A of W.B.L.R rules, 1965 permission is hereby accorded to you for conversion of land one class to another as noted in the schedule - I below with effect from this date subject to the terms and conditions as noted in schedule - II.

SCHEDULE - I


Schedule of lands specially demarcated in the site plan for which conversion is allowed vide Case no: 17 (4) /2015 Office of the B.L & L.R.O, A.T.M Kasba, South 24 Parganas.

Mouza with J.L. No & P.S	Khatian No		Plot No		Classification as per R.O.R	Total area of the plot in acres	Area allowed to convert	Classification of land to which conversion is allowed.
	R.S	LR	R.S	LR				
Mouza - Rajapur J.L. No. - 23 P.S - Survey Park	484 487 491 493 496 499 502 525 528 531 534 538	1002	Beel	12.36	5 Cattah (8.25 dec).	Bastu

SCHEDULE - I

Terms and conditions for conversion

- a) That the order directing change, conversion or alternation is without prejudice to any of the provisions of Chapter - IIB of the W.B.L.R Act.
- b) That the order directing change, conversion or alternation is without prejudice to the provision of sub- section (3) of section 6 of the West Bengal Estates Acquisition Act, 1953 (West Bengal Act. I of 1954).
- c) That where the land is situated within any urban agglomeration within the meaning of the urban land (Ceiling & Regulation) Act., 1976 (33 of 1976), the order directing change, conversion or alternation is without prejudice to the provisions of the said act.
- d) That where the land is situated within the jurisdiction of a Development authority constituted under the West Bengal Town and Country (Planning and Development), Act, 1979 (West Ben. Act XIII of 1979), the order directing change, conversion or alternation is without prejudice to the provisions of the said act.
- e) That where the land is situated within the area of East Kolkata wetlands as defined in the East Kolkata Wetlands (Conservation and Management) Act, 2006 (West Ben. Act VII of 2006), the order directing change, conversion or alternation is without prejudice to the provisions of the said Act.
- f) That where the object change of conversion is to use the land for a purpose for which approval Or permission or license from an appropriate authority is necessary the order directing change conversion or alternation is subject to obtaining such approval or permission or license from such authority as soon as the order granting changing or conversion is sought for is made.
- g) That where the application relates to permission for change, conversion or alteration of any land having water body, the order directing change, conversion or alteration is subject to creation of compensatory water body or equal or large size of such water body within a period of 90 days form the date of issue of the order granting change, conversion or alteration as sought for is made.
- h) The land Revenue shall be determined as per sec. 23 of the W.B.L.R Act, 1955 as amended up to date and
- i) Conversion is allowed However necessary no-objection / approval from the concerned authorities must be obtained as required for such project.



Collector U/s 4C of the W.B.L.R Act, 1955
And
District Land & Land Reforms Officer
South 24 Parganas,

Memo No. 51A (C) / 17 / 4880 / 1 (3) / P/15/

Dated: 31.08.15

Copy forwarded to :

1. The S.D.L & L.R.O, Alipore Sadar South 24 Parganas for information and necessary action.
2. The Block Land & Land Reforms Officer, A.T.M Kasba, South 24 Parganas.
3. The Revenue InspectorG.P, South 24 Parganas for information.


District Land & Land Reforms Officer
South 24 Parganas,

Memorandum 10/1307/mut/Addl to L. & R.O. for M. at Khasba/99 dt:- 27.12.99

Form--A

A Certificate of Mutation

To Shri Wang Shih Yuan : S/o Wang Jen Hwa 47, South Tangka
(Name and address of the applicant) Road P.S. - Tiljala
Cal-46

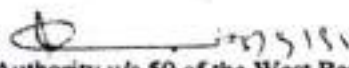
Reference 726/99

He/She is informed that his/her name has been mutated in respect of the land described in the schedule below :

The Schedule

1. District 24 Parganas (S)
 2. Police Station Khasba
 3. Mouza Rajapur
 4. J. L. No. 33
 5. Khatian No. R.S. 484, 487, 491, 493, 496, 499, 502, 505, 525, 528, 531, 534, 538.
 6. Plot No. R.S. 1003
 7. Area 0.5K
8. Classification: - Bil.
(as per R.O.R.)




Prescribed Authority u/s 50 of the West Bengal
Land Reforms Act, 1955

Copy forwarded to :-



4

7-4536

6002 1112



00AA 885437

31/11/57
 1-12-57

14910

... of the ... of ...
 ... of ...
 ... of ...

19050
 20000
 22
 2187
 E
 14
 (ms)

11500
 A 2187/-
 14 282
 1 71
 141
 2287

... of ...
 ... of ...
 ... of ...

THIS INDENTURE made this 28th Day of November One Thousand Nine Hundred and Ninety-Seven B E L W S E N (1) SRI PARINA SOME, Son of Sri Chittaranjan Some, (2) SRI. PARHA SOME, Daughter of Sri Chittaranjan Some, both by faith-Hindu, by occupation-Business, both of 49/58, P.C.M. Jans Road, 1st Floor, P.S. Jadavpur, Calcutta-700 033, both represented by their Constituted Attorney SRI SUBIR DUTTA, Son of Late Sukumar Dutta, by faith-Hindu, by occupation-business of 49/58, P.C.M. Jans Road, P.S. Jadavpur, Calcutta-700 033, duly appointed by a General Power of Attorney dated 19-12-56, registered in the Office of the A.D.S.R.III at Allipore and recorded in Book ...

31/11/57
 1-12-57

1112(4) 21.11.57.
 WANG SHIA YEAN.
 South, Tongue 129 - Con 40
 10
 S. M. S. 24/11/57

10,000 x 1 = 10,000

2000 x 2 = 4000

10 x 1 = 10

14,010



in
 Kumar
 and R
 A
 dead
 Chowdh
 Kumar
 A
 in Dag
 Kumar
 A
 in Dag
 Lal Ro.
 Smt. S
 A
 in Dag
 Kumar
 Roy Ch
 A
 in Dag
 Lal Roy
 Smt. An
 AN
 in Dag
 Ranjan
 and Smt

2000Rs.



- 2 -

Being Deed No.206, for the year 1995, hereinafter referred to as the V E N D O R S (which expression shall unless excluded by or repugnant to the context be deemed to mean and include their respective heirs, executors, successors, representatives, administrators and assigns) of the ONE PART :

A N D

WANG SHIA YSAN, Daughter of Wang Jen Hua, by faith-Buddhist, by occupation-Business, residing at 47, South Tangra Road, P.S. Tiljala, Calcutta-700 046, hereinafter referred to as the P U R C H A S E R (which expression shall unless excluded by or repugnant to the context be deemed to mean and include her heirs, successors, executors, representatives, administrators and assigns) of the OTHER PART :

W H E R E A S the predecessors of the present Vendors and their other co-sharers namely Sri Ashoke Kumar Roy Chowdhury, Dipak Kumar Roy Chowdhury, Roma Roy Chowdhury, Manasi Mitra, Lelit Kumar Roy Chowdhury, Smt. Nilima Roy Chowdhury, Smt. Tripti Bose, Smt. Supti Majumder, Smt. Dipti Palit, Smt. Sampti Ghosh, Rabindra Kumar Roy Chowdhury, Aloke Kumar Roy

11,112 (4) on 21. 11. 57
 WANG SHIA YEAN.
 1st. South, Tongue 120 Cr-40
 S. M. S. 24/11/57

10,000 x 1 = 10,000
 2000 x 2 = 4000
 10 x 1 = 10

14,010



in
 Kumar
 and R
 dead
 Chowdh
 Kumar
 A
 in Dag
 Kumar
 A
 in Dag
 Lal Ro
 Smt. S
 A
 in Dag
 Kumar
 Roy Ch
 A
 in Dag
 Lal Ro
 Smt. An
 AN
 in Dag
 Ranjan
 and Smt

2000Rs



- 3 -

Chowdhury, Ashim Roy Chowdhury, Smt. Mira Roy Chowdhury, Smt. Shyamali Gupta, Smt. Ila Roy Chowdhury, Kalidas Roy Chowdhury, Somnata Roy Chowdhury, Biswarup Roy Chowdhury, Smt. Maya Roy Chowdhury, Smt. Anusua Biswas, Smt. Shibani Roy Chowdhury, Smt. Sakti Roy Chowdhury, Smt. Santa Roy Chowdhury, Smt. Mala Deb, Goutam Roy Chowdhury, Sukumar Roy Chowdhury, Sisir Roy Chowdhury and Smt. Tapati Roy Chowdhury were seized and possessed of or otherwise well and sufficiently entitled to the land and hereditaments more fully and particularly described in the Schedule hereunder written along with other landed properties lying and situate at Mouza Rajapur, J.L.No.23, Pargana-Khaspur, R.S.No.14, under 24-Parganas Collectorate Touzi No.109, comprising different Dags under different Khatians within Police Station Tollygunge at present Kasba at present lying within the jurisdiction of the Calcutta Municipal Corporation, Ward No.109, in the District of 24-Parganas South.

AND WHEREAS during the District Survey Settlement the said landed property was recorded as Sali in Khatian No.10, in the name of the predecessors of the present Vendors and their other co-sarers.

11.112-4) at 21. 11. 37.
 WANG SHIA YUAN.
 40, South, Tongue 120 - 40

10
 S. M. ...
 22/11/57

10,000 x 1 = 10,000

2000 x 2 = 4000

10 x 1 = 10

14,010



in
 Kumar
 and R
 &
 dead t
 Chowdh
 Kumar
 A
 in Dag
 Kumar
 A
 in Dag
 Lal Ro.
 Smt. S
 A
 in Dag
 Kumar P
 Roy Cho
 A
 in Dag
 Lal Roy
 Smt. An
 AN
 in Dag
 Ranjan
 and Smt



- 4 -

AND WHEREAS at the time of Revisional Settlement the predecessors of the present Vendors and their other co-sharers submitted Form 'B' under Section 6 (C) (E) of the West Bengal Estate Acquisition Act and retained possession of the said property under them and the said property was recorded in n.S.Khatian No.11, under different Dags in their names in finally published Records of Rights, under different Khanda Khatians.

AND WHEREAS accordingly 1.24 Decimals of land was recorded in Dag No.1002 under Khanda Khatian No.484 in the name of Ashoke Kumar Roy Chowdhury.

AND WHEREAS accordingly .46 Decimals of land was recorded in Dag No.1002 under Khanda Khatian No.531 in the name of Anil Kumar Roy Chowdhury the predecessor of Sri Dipak Kumar Roy Chowdhury, Smt. Roma Roy Chowdhury and Smt. Manasi Mitra.

AND WHEREAS accordingly .46 Decimals of land was recorded in Dag No.1002 under Khanda Khatian No.487 in the name of Lalit Kumar Roy Chowdhury.

AND WHEREAS accordingly .46 Decimals of land was recorded in Dag No.1002 under Khanda Khatian No.528 in the name of Malin Kumar Roy Chowdhury the predecessor of Nilima Roy Chowdhury, Smt. Tripti Bose, Smt. Dipti Palit, Smt. Supti Majunder and Smt. Sampti Ghosh.



- 3 -

AND WHEREAS accordingly .15 Decimals of land was recorded in Dag No.1002 under Khanda Khatian No.502 in the name of Rabin-
dra Kumar Roy Chowdhury.

AND WHEREAS accordingly .15 Decimals of land was recorded in Dag No.1002 under Khanda Khatian No.499 in the name of Aloke
Kumar Roy Chowdhury the predecessor of Ashim Kumar Roy Chowdhury
and Rabindra Kumar Roy Chowdhury.

AND WHEREAS the said Aloke Kumar Roy Chowdhury being
dead his share devolved upon his two brothers Ashim Kumar Roy
Chowdhury and Rabindra Kumar Roy Chowdhury as the said Aloke
Kumar Roy Chowdhury died as a Bachelor and unmarried.

AND WHEREAS accordingly .20 Decimals of land was recorded
in Dag No.1002 under Khanda Khatian No.505 in the name of Ashim
Kumar Roy Chowdhury.

AND WHEREAS accordingly .23 Decimals of land was recorded
in Dag No.1002 under Khanda Khatian No.491 in the name of Nerode
Lal Roy Chowdhury the predecessor of Smt. Mira Roy Chowdhury and
Smt. Shyamali Gupta.

AND WHEREAS accordingly .23 Decimals of land was recorded
in Dag No.1002 under Khanda Khatian No.496 in the name of Seroj
Kumar Roy Chowdhury the predecessor of Ila Roy Chowdhury, Kalidas
Roy Chowdhury, Somnath Roy Chowdhury and Biswarup Roy Chowdhury.

AND WHEREAS accordingly .23 Decimals of land was recorded
in Dag No.1002 under Khanda Khatian No.525 in the name of Nihor
Lal Roy Chowdhury the predecessor of Smt. Maya Roy Chowdhury and
Smt. Anusua Biswas.

AND WHEREAS accordingly .23 Decimals of land was recorded
in Dag No.1002 under Khanda Khatian No.534 in the name of Chitta
Ranjan Roy Chowdhury the predecessor of Smt. Sibani Roy Chowdhury
and Smt. Sakti Roy Chowdhury.



AND WHEREAS accordingly .23 Decimals of land was recorded in Dag No. 1002 under Khanda Khatian No. 493 in the name of Monoranjan Roy Chowdhury the predecessor of Smt. Santa Roy Chowdhury, Sri Goutam Roy Chowdhury and Smt. Mala Deb.

AND WHEREAS accordingly 1.13 Decimals of land was recorded in Dag No. 1002 under Khanda Khatian No. 538 in the name of Sailendra Kumar Roy Chowdhury the predecessor of Sukumar Roy Chowdhury, Sisir Kumar Roy Chowdhury, Smt. Tapati Roy Chowdhury.

AND WHEREAS in the manner stated above a total area of 12.36 Decimals was recorded in Dag No. 1002, under different Khanda Khatians as mentioned hereinabove, in Mouza-Dajipur.

AND WHEREAS by way of inheritance and as recorded owners the said Ashoke Kumar Roy Chowdhury, Dipak Kumar Roy Chowdhury, Roma Roy Chowdhury, Manasi Mitra, Lalit Kumar Roy Chowdhury, Smt. Milina Roy Chowdhury, Smt. Tripti Bose, Smt. Gupta Majumdar, Smt. Ipti Palit, Smt. Samapti Ghosh, Rabindra Kumar Roy Chowdhury, Alok Kumar Roy Chowdhury, Ashim Roy Chowdhury, Smt. Mira Roy Chowdhury, Smt. Shyamali Gupta, Smt. Ila Roy Chowdhury, Kalidas Roy Chowdhury, Somnath Roy Chowdhury, Biswarup Roy Chowdhury, Smt. Mays Roy Chowdhury, Smt. Anusua Biswas, Smt. Sribani Roy Chowdhury, Smt. Sakti Roy Chowdhury, Smt. Santa Roy Chowdhury, Smt. Mala Deb, Goutam Roy Chowdhury, Sukumar Roy Chowdhury, Sisir Roy Chowdhury and Smt. Tapati Roy Chowdhury the predecessors of the present Vendors acquired the right, title and interest in the aforesaid property and enjoyed the same in Khas and the said predecessors of the present Vendors and their other co-sharers were enjoying the said property as Khasiat or Proje from long before the abolition of Zamindari system under the then Landlord Zaminder Sri Kumar Bimal Chandra Singha and after the abolition of Zamindari system under the Govt. of West Bengal as the recorded Rayats in respect of the aforesaid property and paid the rents and taxes regularly.



AND WHEREAS thereafter the Vendor Nos.1 & 2 of these presents by an Indenture duly executed on 5th day of December, 1995 and registered on 5th day of December, 1996, at the office of the District Sub-Registrar III at Alipore and recorded in Book No.1 and Deed No.1253 purchased 47.2 Decimals of Sali land that is .33 Decimals of land comprising R.S.Dag No.1002 appertaining to Khanda Khatian Nos.491, 496, 538 & 528 and 14.2 Decimals of land comprising R.S.Dag No.1030 under Khanda Khatian Nos.490, 498, 537 & 527 of the said Mouza Rajapur from the then rightful owners Smt. Supti Majumder, Smt. Samapti Ghosh, Sukumar Roy Chowdhury, Sisir Kumar Roy Chowdhury, Smt. Tapati Roy Chowdhury, Smt. Mira Roy Chowdhury, Smt. Shyamali Gupta, Smt. Ila Roy Chowdhury, Kalidas Roy Chowdhury, Sornath Roy Chowdhury, Biswanath Roy Chowdhury at or for the Consideration mentioned therein.

AND WHEREAS again the Vendor Nos.1 & 2 of these presents by an Indenture duly executed on 14th day of March, 1996 and registered on 13th day of August, 1996, at the Office of the District Sub-Registrar III at Alipore and recorded in Book No.1 and Deed No.1253 purchased .33 Decimals of Sali land more or less fully described in the Schedule below comprising R.S.Dag No.1002 under Khanda Khatian Nos.487, 506, 502, 499, 528, 526, 534 & 493 of the said Mouza Rajapur from the then rightful owners Lalit Kumar Roy Chowdhury, Smt. Nilima Roy Chowdhury, Smt. Tripti Bose, Rabindra Kumar Roy Chowdhury, Ashim Roy Chowdhury, Smt. Maya Roy Chowdhury, Smt. Anusua Biswas, Smt. Sakti Roy Chowdhury, Smt. Santa Roy Chowdhury, Smt. Mala Deb, Goutam Roy Chowdhury at or for the valuable Consideration mentioned therein.

AND WHEREAS thereafter the Vendor Nos.1 & 2 of these presents by an Indenture duly executed on 8th day of December, 1995 and registered on 18th day of December, 1995 at the office of the District Sub-Registrar III at Alipore and recorded in Book No.1, Volume No.37, Pages 239 to 254, Being Deed No.1253, for



the year 1995, purchased .34 Decimals of Sali land that is $.27\frac{2}{5}$ Decimals of land comprising A.S.Dag No. 1002 under Khanda Khatian Nos. 484, 528 & 531 and $.6\frac{3}{5}$ Decimals of land comprising A.S.Dag No. 1030 under Khanda Khatian Nos. 486, 527 & 530 of the said Mouza Rajapur from the then rightful owners Sri Ashoke Kumar Roy Chowdhury, Dipti Palit, Dipak Kumar Roy Chowdhury, Roma Roy Chowdhury, Manashi Mitra at or for the Consideration mentioned therein.

AND WHEREAS thereafter the Vendor Nos. 1 & 2 of these presents by an Indenture duly executed on 20th day of December, 1995 and registered on 26th day of December, 1995 at the office of the District Sub-Registrar III at Alipore and recorded in Book No. I, Volume No. 36, Pages 311 to 326, Deed No. 1904 for the year 1995 purchased .34 Decimals of Sali land more or less fully described in the Schedule below comprising A.S.Dag No. 1002 under Khanda Khatian Nos. 484 & 531 of the said Mouza Rajapur from the then rightful owners Sri Ashoke Kumar Roy Chowdhury, Sri Dipak Kumar Roy Chowdhury, Smt. Roma Roy Chowdhury and Manashi Mitra.

AND WHEREAS there after the Vendor Nos. 1 & 2 of these presents by an Indenture duly executed on 2nd day of January, 1996 and registered on 22nd day of January, 1996, at the office of the District Sub-Registrar III at Alipore and recorded in Book No. I, Volume No. 3, Pages 351 to 364, Being Deed No. 117, for the year 1996, again purchased .23 Decimals of Sali land that is .21 Decimals of land comprising A.S.Dag No. 1002 under Khanda Khatian No. 531 and .2 Decimals of land comprising A.S. Dag No. 1030 under Khanda Khatian No. 530 of the said Mouza-Rajapur from the then rightful owners Sri Dipak Kumar Roy Chowdhury, Smt. Roma Roy Chowdhury and Manashi Mitra at or for the Consideration mentioned therein.

AND WHEREAS by virtue of purchase by the aforesaid 5 (Five) Deeds the Vendors of these presents became the absolute



owners of $148 \frac{2}{5}$ Decimals of said land in R.S. Dag No. 1002 and
.23 Decimals of land in R.S. Dag No. 1030.

AND WHEREAS the Vendors are lawfully seized and possessed
of or otherwise well and sufficiently entitled to the said land
more fully described in the Schedule below having unfettered
right, title and interest thereto and free from all charges,
liens, lispendens, encumbrances and attachments whatsoever.

AND WHEREAS the Vendors herein with intent to sell, trans-
fer and convey the said land divided the same into various small
plots and declared for absolute sale of those plots and the Pur-
chaser herein agreed to purchase one of such plots being Plot No.
7, measuring 5 Cottahs 0 Chittack 0 Sft., more or less fully
described in the schedule hereunder written free from all encum-
brances at or for fixed price or Consideration of $\text{Rs. } 2,00,000/-$
(Rupees Two Lacs) only and the Vendors considering the said
price reasonable and acceptable also agreed to sell the said Plot
No. 7, fully described in the schedule hereunder written to the
Purchaser herein at the said Consideration.

NOW THIS INDENTURE WITNESSETH that in pursuance of the
said Agreement and in Consideration of the said sum of $\text{Rs. } 2,00,000/-$
(Rupees Two Lacs) only paid by the Purchaser to the Vendors on
or before the execution of these presents (the receipt whereof
the Vendors do and each of them doth hereby admit and acknowledge)
and of and from the same and every part thereof do hereby acquit,
release and forever discharge the Purchaser and the said land
hereby intended to be conveyed they the Vendors do and each of them
doth hereby indefeasibly grant, sell, convey, transfer and assign
unto the Purchaser All that piece or parcel of land measuring 5
Cottahs 0 Chittack 0 Sft., more or less at Mouza-Rajapur, P.S. Keshu,
Pargana-Khaspur, fully described in the schedule hereunder written
and delineated in the Map or ...



Plan annexed hereto and therein bordered RED being Plot No. 7,
(hereinafter referred to as the 'Said Land') OR HOWSOEVER
OTHERWISE the said land or any part thereof now is or are or
heretofore was or were situated, butted, bounded, called, known,
numbered, described and distinguished TOGETHER WITH all trees,
plants, fences, ancient and other lights, paths, passages and
all manner of rights, privileges, easements, advantages and
appurtenances whatsoever to the said land or any part thereof
belonging to or in anywise appertaining thereto or usually held,
occupied or enjoyed therewith or reputed to belong or be appur-
tenant thereto and all the estate, right, title, interest, pro-
perty, claim and demand whatsoever both at law in equity of the
Vendors into and upon the same or any part thereof TOGETHER WITH
all deeds, pattens, muniments writings and evidences of title
whatssoever relating to the said land or any part thereof which
now are or at any time hereafter shall or may be in the custody,
possession, power or control of the Vendors or any other person
or persons from whom they may procure the same without any action
or suit TO HAVE AND TO HOLD the said land hereby granted and
conveyed or expressed or intended so to be and every part thereof
unto and to the use of the Purchaser absolutely and forever and
the Vendors do and each of them doth hereby covenant with the
Purchaser That Notwithstanding any act, deed or thing by the Vendo-
rs or their respective predecessors-in-title made done executed
or knowingly suffered to the contrary they the Vendors are now
lawfully, rightfully and absolutely seized and possessed of or
otherwise well and sufficiently entitled to the said land hereby
granted, transferred and conveyed or expressed or intended so to
be and every part thereof without any manner or condition use,
trust or other thing whatsoever to alter, defeat, encumber or
make void the same And That Notwithstanding any such act, deed
or thing whatsoever as aforesaid the Vendors have now in them-
selves good right, full power and absolute authority to grant,



transfer and convey the said land hereby granted, transferred and conveyed or expressed or intended so to be unto and to the use of the Purchaser in manner aforesaid And the Purchaser shall and may at all time hereafter peaceably and quietly possess and enjoy the said land and receive the rents, issues and profits thereof without any lawful eviction, interruption, claim or demand from or by the Vendors or any person or persons lawfully or equitably claiming from under or in trust for them And that free and clear and freely and clearly absolutely acquitted, exonerated and released or otherwise by and at the costs and expenses of the Vendors well and sufficiently indemnified of from and against all and all manner of claims, charges, liens, debts, attachments and encumbrances whatsoever made or suffered by the Vendors or any person or persons lawfully or equitably claiming as aforesaid And further that the Vendors and all persons having or lawfully or equitably claiming any estate or interest whatsoever in the said land or any part thereof from under or in trust for them the Vendors shall and will from time to time and at all times hereafter at the request and costs of the Purchaser do and execute or cause to be done and executed all such acts, deeds and things whatsoever for further better and more perfectly assuring the said land and every part thereof unto and to the use of the Purchaser in manner aforesaid as shall or may be reasonably required. And the Purchaser shall or may get her name mutated in the office of the Calcutta Municipal Corporation and receive the rents, issues and profits thereof without any lawful eviction, interruption, claim and demand whatsoever or any person or persons lawfully or equitably claiming from under or in trust for the Vendors or any of their predecessors-in-title and that free and clear, freely and clearly and absolutely acquitted, exonerated, discharged, saved harmless and keep the Purchaser indemnified from or against all charges, estates, encumbrances created by the Vendors or any person or persons lawfully or equitably claiming as aforesaid.



FURTHER the Vendors and all person or persons having lawfully or equitably claiming any estate or interest into or upon the said land or any part thereof from under or in trust for the Vendor shall and will from time to time or at all times hereafter at the costs and request of the Purchaser do and execute or cause to be done and executed all such acts, deeds and things whatsoever for further better and more perfectly assuring and conveying the said land to and unto the said Purchaser as shall or may be reasonably required.

AND the Vendors do hereby declare that the Purchaser her successors, assigns, men, agents, workers are hereby permitted to use in perpetuity the 16'ft. Wide Common Road situate on the West of the said land with right to take electric cables, wires, tap water, gas, telephone etc., connections through the said 16'ft. Common Road together with all sorts of easement rights thereto. And the Vendors also declare that the land hereby sold and fully described in the schedule hereunder written has not been previously leased, mortgaged, sold nor in any way transferred by the Vendors and there is no charge, lien, dispendens or any attachment whatsoever. The land hereby sold is not subject to any litigation nor any case, suit or proceedings is pending before any Court of Law against the said land. And the Vendors sold the said land while having good, clear and marketable title therein and free from all encumbrances. The Vendors also declare that if any of the statements or covenants made hereinbefore by the Vendor is found to be false, untrue or any defect in title is detected hereafter the Vendors shall be liable for the same and the Vendors do hereby undertake to pay any such compensation for any loss or damages suffered by the Purchaser at any point of time in respect of this Sale Deed.

IF any error or omission is detected in this Deed in future the Vendors shall at the costs and request of the Purchaser do



IF any error or omission is detected in this Deed in future the Vendors shall at the costs and request of the Purchaser do and execute or cause to be done and executed any Supplementary Deed or Deed of Rectification/Declaration as and when such occasion arises in future in favour of the Purchaser her successors and assigns.

THE SCHEDULE ABOVE REFERRED TO

ALL THAT piece and parcel of Sali land measuring 5 Cottahs 0 Chittacks 0 Sft., be the same a little more or less lying and situate at Mouza-Rajapur, J.L.No.23, R.S.No.14, under Collectorate's Touzi No.109, comprising C.S.Khatian No.10, R.S.Khatian No.11, under Khanda Khatian Nos.484, 531, 487, 528, 502, 499, 505, 491, 496, 525, 534, 493 & 538 appertaining to R.S.Dag No.1002, Police Station formerly Tollygunge at present Kasba also lying within the local limits of the Calcutta Municipal Corporation/ Jadavpur Unit, Ward No.109, Sub-Registry Office at Sealdah, District 24-Parganas (South) Together with right to take Electric, Tap water, Gas, Telephone etc., connections through the Road/ Common Passage adjacent to the Plot of land and situate on the West with all easement rights thereto and the said plot of land is delineated in the Map or Plan annexed hereto and coloured by RED border lines, butted and bounded in the manner following :-

ON THE NORTH : R.S.Dag No.1002 (Part).
ON THE SOUTH : R.S.Dag No.1002 (Part).
ON THE EAST : R.S.Dag No.1002 (Part).
ON THE WEST : 16'ft. Wide Road.

PROPORTIONATE rent of Rs.2.00/- payable by the Collector, 24-Parganas (South) for the State of West Bengal.

THE land hereby sold is utilised for Agriculture.



IN WITNESS WHEREOF the Parties have hereunto set and subscribed their respective hands and seals on the day, month and year first above written.

SIGNED & DELIVERED by the Vendors at Calcutta in the presence of :-

1) *Ramesh Chandra*

2) *B. S. Datta*

[Handwritten Signature]

As the Constituted Attorney of the Vendor Nos. 1. Sri Partha Soma and 2. Smt. Mahua Soma.



Mode of Consideration

RECEIVED From the Purchaser the within-mentioned sum of
Rs. 2,00,000/- (Rupees Two Lacs) only being the full Consideration
Money as per Memo below :-

S. K. S. N.

By Pay Order No. 012794 dated 27.11.97.. Rs. 2,00,000.00
on Grindlays Bank, CIT Road Br.
Calcutta. -/4

(Rupees Two Lacs) only.

WITNESSES :-

1) Francis Sanyal
45 Avenue South
Cal-75

2) Bala Datta
P. G. M. Saha Rd.
Cal-33

S. K. S. N.
As the Constituted Attorney of
the Vendor No. 1. Sri Partha Das
and 2. Smt. Mahua Saha.

Drafted by me :
[Signature]
Alipore Police Court
Calcutta-27

Typed by :
Jayanta Saha
Jayanta Saha
Alipore Police Court
Calcutta-27.

True Copy
[Signature]
8/11/97

112

11.112(4) 21.11.97
 WANG SHIA YEAN.
 South Tongue Rd - C-40
 S. Madan 21/11/97

10,000 x 1 = 10,000

2000 x 2 = 4000

10 x 1 = 10

14,010




in
 Kumar
 and R
 /
 dead t
 Chowdh
 Kumar
 A
 in Dag
 Kumar
 A
 in Dag
 Lal Ro.
 Smt. S
 A
 in Dag
 Kumar i
 Roy Ch
 A
 in Dag
 Lal Roy
 Smt. An
 A
 in Dag
 Ranjan
 and Smt

0000



		100209			



Handwritten text or notes, possibly a title or description, located below the main diagram.



WANG SHIA YEAN



District Sub-Register-III
24-Parganas (South)

28/11/94



District Sub-Register-III
24-Parganas (South)
9/8/2000

[Handwritten signature]

[Handwritten signature]
Roll No.
Volume No. 114
Page No. 255
Serial No. 4536
228
92

