

REVISION NO.	DATE	BY	REASON
1	24.08.21	ANIL C	CHECKED BY
2			DATE
3			SCALE
4			DRAWING NO.
5			SUBMISSION
6			DRAMA
7			SECTION OF FOUNDATION
8			SECTION OF COLUMN BEAM & STAIR FLIGHT, TYPICAL PLAN & SLAB PANEL, TYPICAL SECTION OF THE BEAM, TYPICAL BEAM LAYOUT, TYPICAL REIN. ARRANGEMENT IN TYPICAL SECTION AT RA, BS FOUNDATION LAYOUT OF TYPICAL PLAN & MASTER PLAN & SECTION DETAIL, GROUND FLOOR, BEVERAGE LAYOUT, SITE PLAN, LOCATION PLAN
9			OVERALL SITE PLAN SHOWING GROUND FLOOR PLAN WITH
10			GEAS SAN-CORP Ph-8, BUNG - B-171, B-272/01

TITLE:
 AUTHORIZED SIGNATORY

Signature of Architect / Engineer
 Director
 JOB ENTERPRISES PVT. LTD.

Obtaining Sanctions
 Submitted to the sanctioning authority for
 calculation charts. This drawings and
 violation of the drawings and documents
 found in the drawings and documents
 PARGAAS, UNDER PARGACHIM
 BISHNUPUR GRAM PANCHAYAT.

Area Statement of one building:
 Land Area, 26148 SQ MT = 28147 SQ FT = 3 KATHA, 14 CHATTAK
 -25 SQ FT.

Area Statement of one building:
 Plinth Area = 64.76 SQ. M
 First Floor Area = 60.26 SQ. M
 = 649.64 SQ. FT.
 Total Area = (64.76+60.26) SQ. M
 = 125.02 SQ. M

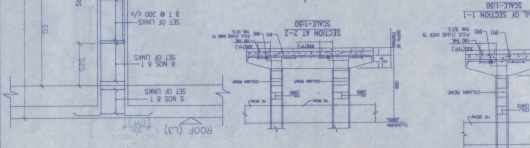
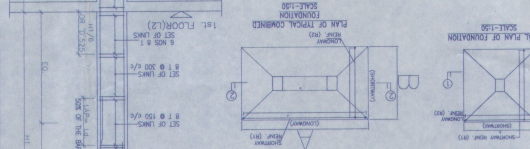
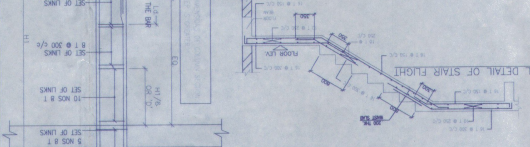
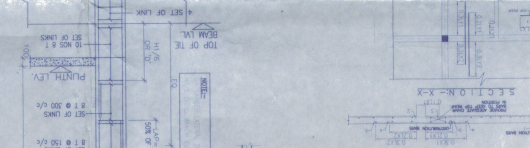
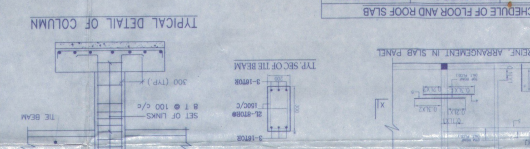
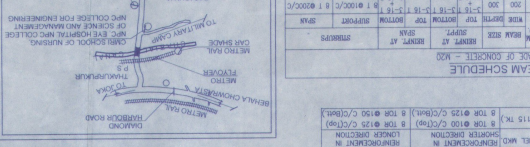
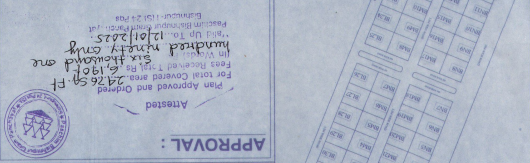
Number of parking = 2 NOS
 Total number of building = 2 NOS
 Total area of 3 nos buildings = 125.02 SQ. M
 = 290.04 SQ. M = 2476 SQ. FT.
 Total nos of parking = 4 NOS

Proposed two store building
 MND WIDTH HEIGHT SILL
 W1 2100 2100 400
 W2 1800 1700 400
 W3 900 1700 400
 W4 600 900 1200

MND	DOOR	WINDOW	WALL
D1	1050	2100	1200
D2	800	2100	1200
D3	2100	2100	1200
D4	1800	2100	1200
D5	1200	2100	1200

MND	DOOR	WINDOW	WALL
D1	1050	2100	1200
D2	800	2100	1200
D3	2100	2100	1200
D4	1800	2100	1200
D5	1200	2100	1200

APPROVAL:
 Attested
 Plan Approved and
 For the purpose of the
 From the date of the
 22.08.2021
 12.01.2025



SCHEDULE OF FOOTING

FOOTING NO.	FOOTING TYPE	FOOTING SIZE (L x B)	FOOTING DEPTH (D)
F1	ISOLATED	1.0 x 1.0	0.75
F2	ISOLATED	1.0 x 1.0	0.75

