

FORM 4

[See Rules 9(3) and 10(5)]

(EMBLEM OR HOLOGRAM OF THE CONCERNED AUTHORITY)

PERMIT FOR SINKING OF NEW WELL

052889


[U/S 7(3)(b) / 7(4)(b) / 7(5)(a) of the West Bengal Ground Water Resources (Management, Control and Regulation) Act 2005.]

PERMIT NO. PO813002000020000001TSE

1. (a) Name of the applicant (user) : Shri/Smt. Ambuja Neotra Feesta,
- (b) Son/Daughter of : Development PVT. Ltd.
- (c) Address of the applicant : 4B, 6th Floor, Eco space Newtown,
- (d) Category of farmer (Please tick) : Small Farmer / Marginal Farmer / Others Kolkata-150
- (e) Serial No. of application Form and date of submission : BP/0365 sr-80, dt 09/09/2020
- (f) Specimen signature of the user : [Signature]
2. Location particulars---
 - (a) District : Jalpaiguri
 - (b) Block, Mouza, J. L. No., Plot No. : Rajgang, Dabgram, 02, LR02
 - (c) Municipality / Corporation :
 - Ward No. / Borough No., Holding No. :
3. Particulars of the proposed well and pumping device---
 - (a) Type of the well : Tube well
 - (b) Approx. depth of the well (m) : 150m
 - (c) Purpose of the well : Infrastructure water supply.
 - (d) Assembly size (for tube well) : 200 mm. X 150mm.
 - (e) Approx. strainer length (for tube well) : 30 m.
 - (f) Diameter (for dug well) : m.
 - (g) Type of pump to be used : Submersible.
 - (h) H. P. of the pump : 7.5 HP.
 - (i) Operational device : 25 m³/hr.
 - (j) Rate of withdrawal (m³/hr.) : 10 m.
 - (k) Maximum allowable running hours per day :

This permit authorizes the owner applicant (user) to sink a well in the location specified at S1. (2) for extraction of ground water at a rate not exceeding that as shown at S1. (3) (j) and for running hours / day as shown at S1. (3) (K), and is valid subject to the observance of the conditions stated overleaf.

Place : Jalpaiguri
Date : 16/10/2020




[Signature]
16/10/2020

Signature of the Issuing Authority
Geologist S.W.D.
and Designation.

Member Secretary
District Level Ground Water
Resource Development Authority
Jalpaiguri

Conditions :

- (1) In case of any change of ownership of the proposed well, fresh registration has to be obtained.
- (2) No change of location, design, rate of withdrawal and pumping device in respect of the proposed well as indicated at S1. (2) and (3) of this certificate shall be made without prior permission of the Competent Authority. Any deviation in this regard shall lead to cancellation of this permit.
- (3) In case, any of the particulars / information furnished by the applicant in his application for issuance of this permit is found to be incorrect during verification at any subsequent stage, this permit is liable for cancellation.
- (4) Any other condition imposed by the concerned Authority.



FORM 4

[See Rules 9(3) and 10(5)]

052888

(EMBLEM OR HOLOGRAM OF THE CONCERNED AUTHORITY)

PERMIT FOR SINKING OF NEW WELL

[U/S 7(3)(b) / 7(4)(b) / 7(5)(a) of the West Bengal Ground Water Resources (Management, Control and Regulation) Act 2005.]

PERMIT NO. PO813002000980000001T-SB

- (a) Name of the applicant (user) : Shri/Smt. Ambuja Neotia Teesta

(b) ~~Son/Daughter of~~ : Development Pvt Ltd.

(c) Address of the applicant : 4B, 6th Floor, Ecospace, Newtown, Kolkata-160

(d) Category of farmer (Please tick) (in case of irrigation well) : Small Farmer / Marginal Farmer / Others

(e) Serial No. of application Form and date of submission : BP/A 0365, SL 79, dt 02/09/2020

(f) Specimen signature of the user : Pooreajit Das.
- Location particulars---

(a) District : Jalpaiguri

(b) Block, Mouza, J. L. No., Plot No. : Rajgariy Dabgram, 2, LR 98

(c) Municipality / Corporation Ward No. / Borough No., Holding No. :
- Particulars of the proposed well and pumping device---

(a) Type of the well : Tube Well

(b) Approx. depth of the well (m) : 150

(c) Purpose of the well : Infrastructure water supply

(d) Assembly size (for tube well) : 200 mm. X 150 mm.

(e) Approx. strainer length (for tube well) : 30 m.

(f) Diameter (for dug well) : m.

(g) Type of pump to be used : Submersible.

(h) H. P. of the pump : 7.5

(i) Operational device : Electric Motor

(j) Rate of withdrawal (m³ / hr.) : 25 m³ / hr

(k) Maximum allowable running hours per day : 10 hrs

This permit authorizes the owner applicant (user) to sink a well in the location specified at S1. (2) for extraction of ground water at a rate not exceeding that as shown at S1. (3) (j) and for running hours / day as shown at S1. (3) (K), and is valid subject to the observance of the conditions stated overleaf.


Place : Jalpaiguri
Date : 16/10/2020



[Signature] 16/10/2020
Signature of the Issuing Authority
Geologist S.W.D.

Conditions :

- In case of any change of ownership of the proposed well, fresh registration has to be obtained.
- No change of location, design, rate of withdrawal and pumping device in respect of the proposed well as indicated at S1. (2) and (3) of this certificate shall be made without prior permission of the Competent Authority. Any deviation in this regard shall lead to cancellation of this permit.
- In case, any of the particulars / information furnished by the applicant in his application for issuance of this permit is found to be incorrect during verification at any subsequent stage, this permit is liable for cancellation.
- Any other condition imposed by the concerned Authority.



Member Secretary
District Level Ground Water
Resource Development Authority
JALPAIGURI