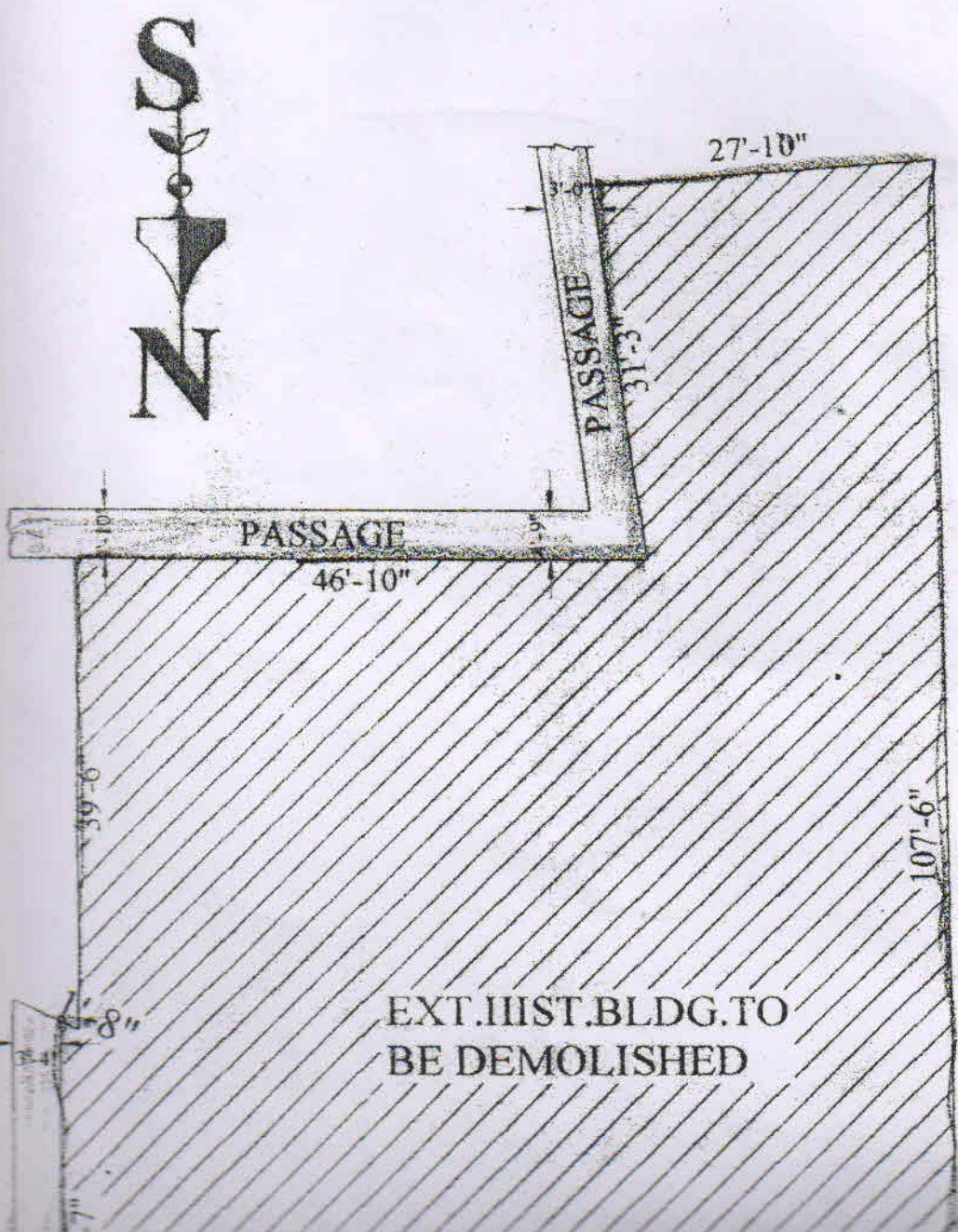


SITE PLAN FOR PROPOSED B+G+VII STD. COMMERCIAL CUM RESIDENT
 FLAT BUILDING OF 1) JAKIR ISMAIL S/O LATE MD.JAMIR, 2) ARSAD HO
 AMJAD HOSSAIN, 4) IYASIMIN ISLAM, ALL ARE S/O LATE ABDUR RASID
 SMT.FIROJA BEGUM W/O LATE ABDUR RASID, 6) ABDUR RAHIM S/O LA
 MOBARAK HOSSAIN , AT MAHALLA - B.C.ROAD, WARD NO.:- 34, HOLL
 NO.:- 55, MOUZA - KADHANAGAR, J.L. NO.:- 39, L.R. PLOT NO. :- 3350, 335
 KH. NO. :- 2376, 4667, 4668, UNDER BURDWAN MUNICIPALITY, P.S.-
 BARDHAMAN, DIST :- PURBA BARDHAMAN.

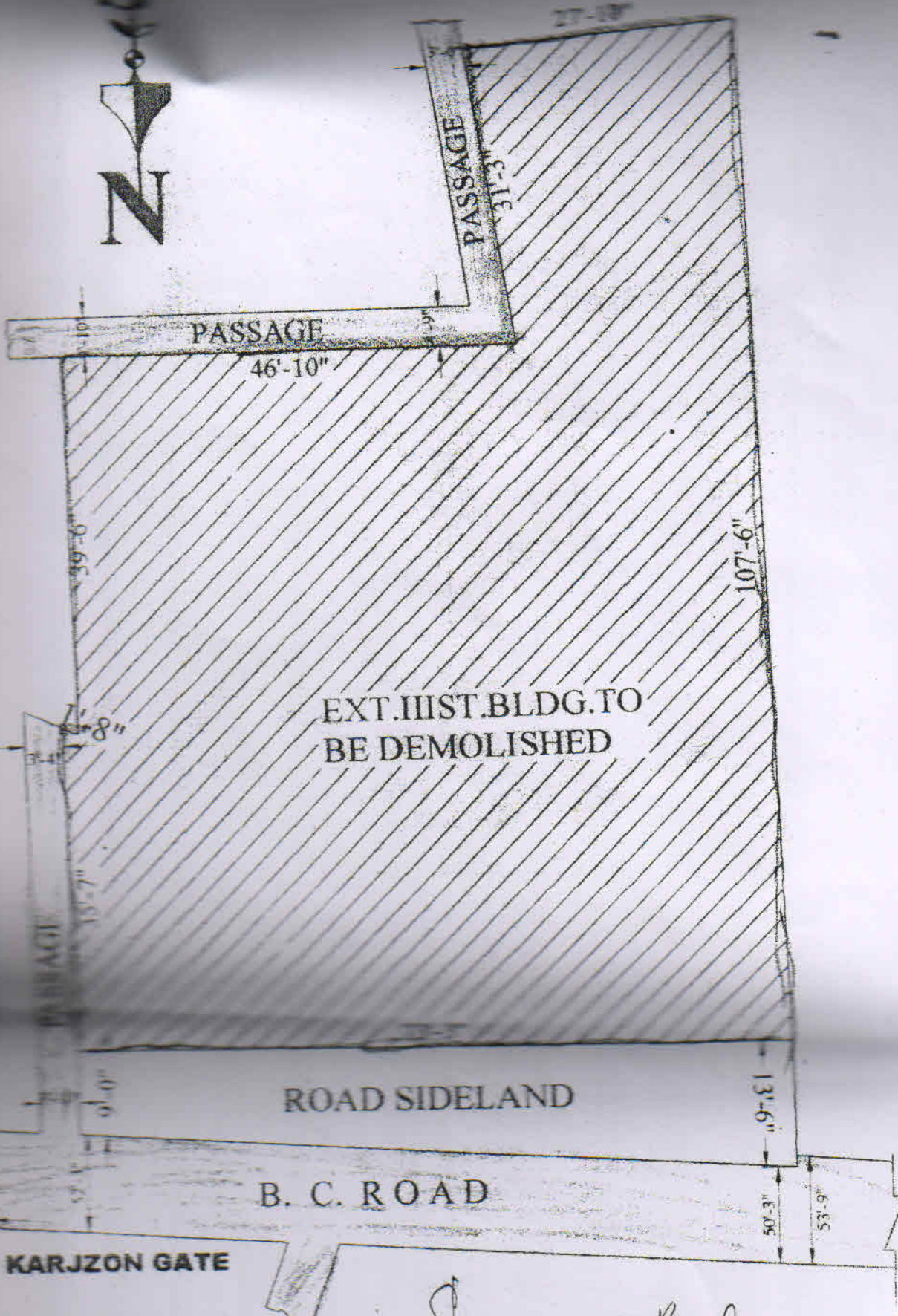
AREA OF LAND:- 6484.00 SFT.
 NATURE OF LAND :- BASTU

OWNER LAND SHOWN
 EXT CONST. SHOWN
 ROAD SHOWN
 DRAIN SHOWN



VICE-CHIEF

ENGINEER



SITE PLAN
SCALE: -1"=20'-0"

Sunil Kumar Bandyopadhyay

DRAWN BY

VICE - CH

ENGINEER

NEALTHI


*Abdur Rabi
 Anisul Haq
 Arshad Haq
 Iqbal Haq
 Kazi Haq*


SIGN O

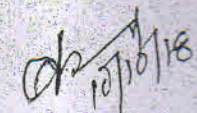
W/O LATE ABDUR RASID, 6) ABDUR RAHIM S/O LATE
SAIN, AT MAHALLA - B.C.ROAD, WARD NO.:- 34, HOLDING
A - RADHANAGAR, J.L. NO.:- 39, L.R. PLOT NO. :- 3350,3351, L.R.
4667, 4668, UNDER BURDWAN MUNICIPALITY, P.S.-
DIST :- PURBA BARDHAMAN.


484.00 SFT.
D - BASTU

OWNER LAND SHOWN IN COLOUR :-
EXT.CONST. SHOWN IN COLOUR
ROAD SHOWN IN COLOUR
DRAIN SHOWN IN COLOUR




Chairman
Burdwan Municipality
VICE - CHAIRMAN


10/10/18
ENGINEER


HEALTH OFFICER

PASSAGE
31'-3"

107'-6"

XT. HIST. BLDG. TO
BE DEMOLISHED

73'-3"

AD SIDELAND

13'-6"

ROAD

50'-3"

58'-9"

Chairman
Burdwan Municipality
VICE - CHAIRMAN

ENGINEER

HEALTH OFFICER

Abdur Raleem
Ferojad Hossain
Shahid Hossain
Yeemin Islam
Zahir Ismail
Feroja Begum

Sanjiv Kumar
LRS-I
Under Burdwan Municipality

DRAWN BY

SIGN. OF OWNERS