APPARTMENT BUILDING

ORIGINAL COPY / ~~DUPLICATE COPY~~
DEVIATION WOULD MEAN
DEMOLITION
FINAL / PROVISIONALLY SANCTIONED
RESIDENTIAL BUILDING PLAN

Necessary Steps should be taken for the safety of the lives of the adjacent public and private properties during construction

Plan No III-B/MM/BLDG/2/ 459 / 15-16 /SP/BP

Date: 2.11.2015

Name: Mapan Kr. Sarkar & others

Add: B.B.T Road

Ward No. 31

Sub-Asst. Engineer
Building Section
Maheshtala Municipality

CIC Member
Social Worker
Maheshtala Municipality

29 NOV 2016

Before starting any construction site must conform with the plan Sanctioned and all the Conditions as proposed in the plan. The validity of the written permission to execute the work is subject to the above condition.

BUILDING PLAN SANCTIONED DATE 29.11.16

Valid upto 28.11.19

Renewal Within

Construction should be made strictly according to sanctioned plan

PLAN NO = III-B/MM/BLDG/2/459/15-16/SP/BP

Dated = 29-11-2016

Scanned by CamScanner

SHEET NO - 24

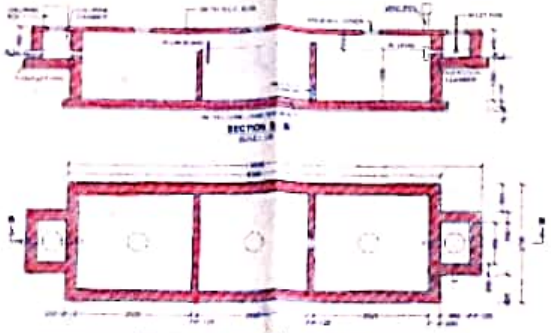

SECTION B B

DETL. OF SEPTIC TANK & SOAK PIT (1ST LOOR)
SCALE = 1:50

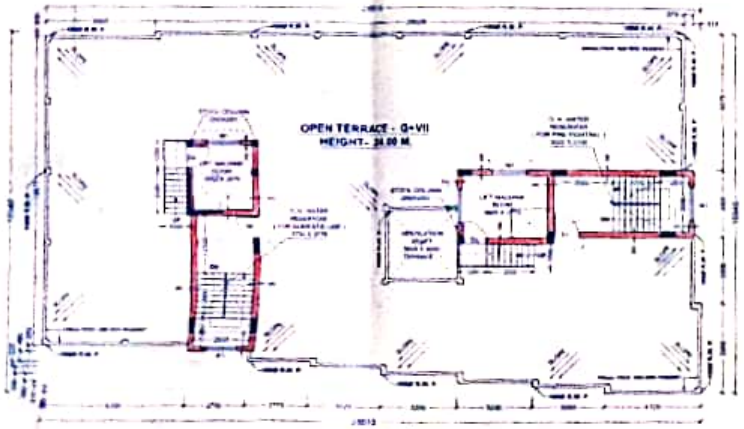

ROOF PLAN
SCALE= 1:100

TYPICAL FLOOR PLAN
(2nd, 3rd, 4th, 5th, 6th & 7th Floor)
SCALE= 1:100

SEC. = X-X
SCALE = 1:100

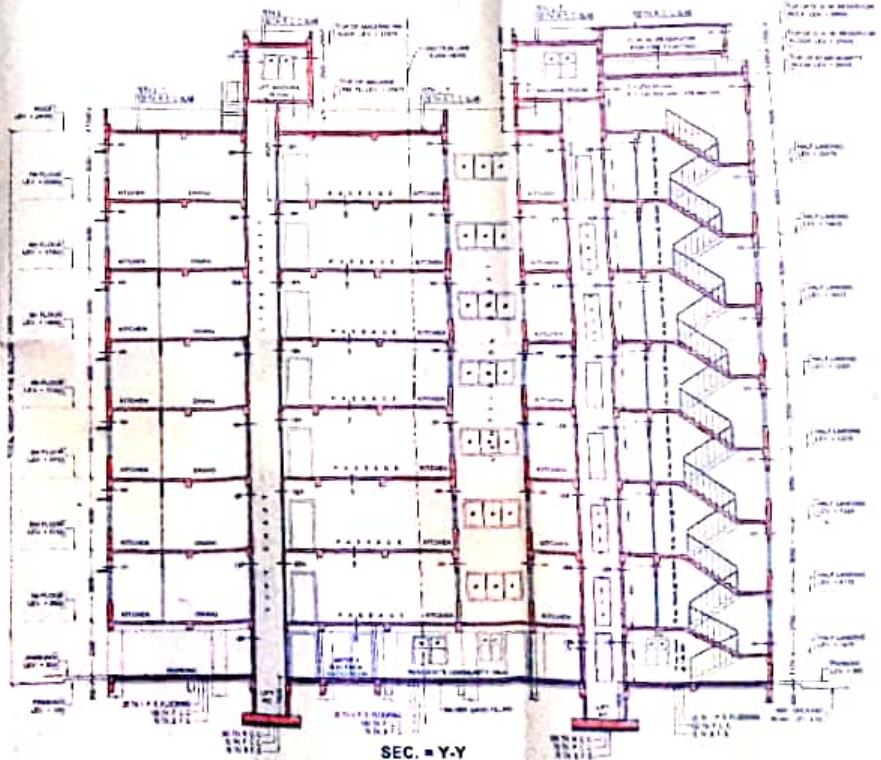

SEC. = Y-Y
SCALE = 1:100

SPECIFICATION

SCHEDULE OF DOORS

SCHEDULE OF WINDOWS

PROPOSED G+VII STORIED (HEIGHT - 24.00 M.) RESIDENTIAL BUILDING PLAN OF 1) SRI TAPAN KUMAR SARKAR, 2) SRI SWAPAN KUMAR SARKAR BOTH S/O - LATE ASHIRODE CHANDRA SARKAR, 3) SRI RANJAN MONDAL S/O - LATE PRABODH KUMAR MONDAL, 4) SITAL PRASAD MANDAL S/O - LATE JITENDRA NATH MANDAL & 5) MOHAMMED SULTAN S/O - LATE ABDUL RAHIM AT MOUZA - PARBANGLA, J. NO - 49, R. S. & L. R. DAG NO - 336, 336/733 & 334, L. R. KHATIAN NO: 2471, 2472, 2473, 2474 & 717, R. S. - MAHESHTALA, UNDER MAHESHTALA MUNICIPALITY, WARD NO - 31, KOLKATA - 700 141, DIST - SOUTH 24 PARGANAS.

HOLDING NO - E3 - 48 / NEW - 6 & 7, ROAD (RIGHT SIDE TOWARDS KOLKATA)

SIGN. OF ST. ENGINEER

SIGN. OF GEO-TECHNICAL ENGINEER

SWARAJIT ROY
B.ARCH., M.I.A.S.
REGISTERED WITH COUNCIL OF ARCHITECTURE, CALCUTTA
R.N.C. NO. 221 A

SIGN OF ARCHITECT

SIGN OF OWNER

PREPARED BY

MODULEX
CONSULTING & CONSULTANT

Scanned by CamScanner

FIRST FLOOR PLAN

SITE PLAN

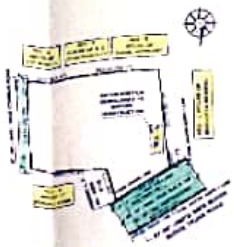

EXIS. SITE PLAN

SECTION C-C

PLAN OF SEMI U.G. WATER RESERVOIR

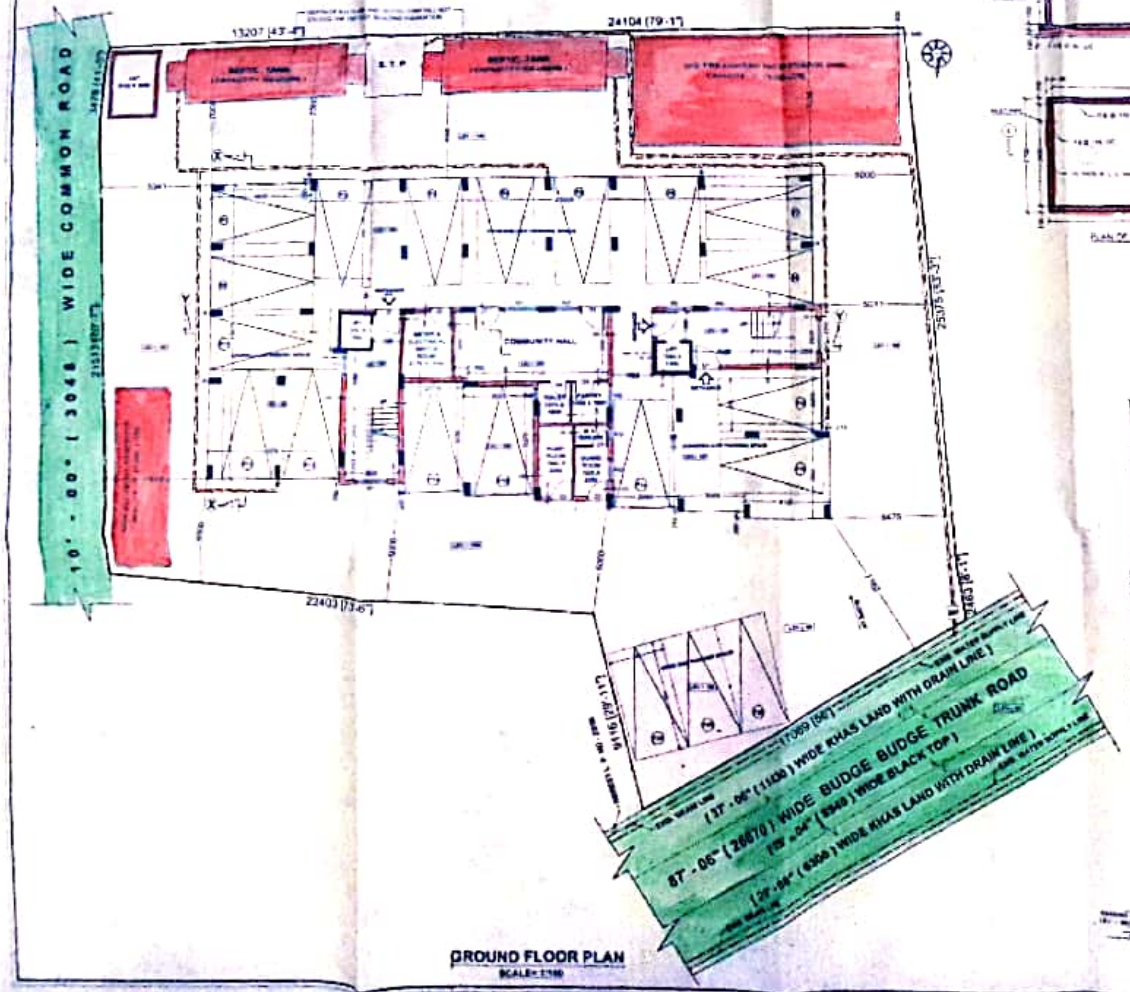

GROUND FLOOR PLAN

FRONT ELEVATION

SPECIFICATION

SCHEDULE OF DOORS

SCHEDULE OF WINDOWS

AREA STATEMENT

PROPOSED AREA STATEMENT

PROPOSED G+VII STORIED (HEIGHT - 24.00 M.) RESIDENTIAL BUILDING PLAN OF 1) SRI TAPAN KUMAR SARKAR 2) SRI SWAPAN KUMAR SARKAR BOTH S/O LATE KSHIRODE CHANDRA SARKAR 3) SRI RANJAN MONDAL S/O LATE PRABODH KUMAR MONDAL 4) SITAL PRASAD MANDAL S/O LATE JITENDRA NATH MANDAL & 5) MOHAMMED SULTAN S/O LATE ABDUL RAHIM AT MOUZA - PARBANGLA , L.N. NO. 49, R.S. & L.R. DAG NO. 336, 336/733 & 354, L.R. KHATIAN NO. 2471, 2472, 2473, 2474 & 2711, R.S. MAHESHTALA UNDER MAHESHTALA MUNICIPALITY WARD NO. - 31 KOLKATA - 700 141 DIST. SOUTH 24 PARGANAS.

HOLDING NO. E3 - 48 / NEW B.B.T. ROAD (RIGHT SIDE TOWARDS KOLKATA)

SIGN. OF ST. ENGINEER

SIGN. OF GEO-TECHNICAL ENGINEER

SWARAJIT ROY

SIGN. OF ARCHITECT

SIGN. OF OWNER

PREPARED BY

MODULEX

Scanned by CamScanner