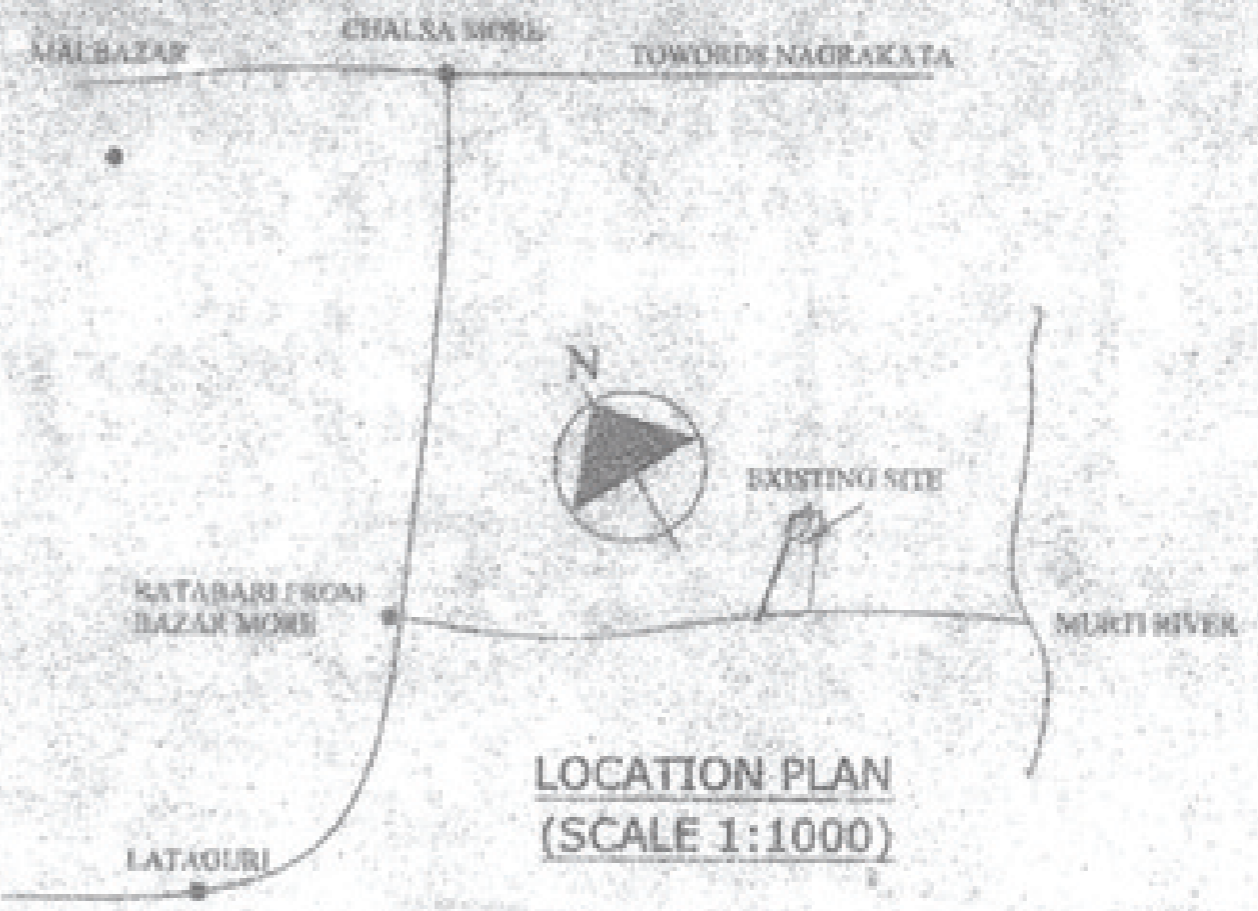




**SITE PLAN (PLOT-1)**  
(SCALE 1:600)



**LOCATION PLAN**  
(SCALE 1:1000)

-  **TYPE-A**
-  **TYPE-B**

LATITUDE - 26°48'56.9 N  
LONGITUDE - 85°48'27.0 E

*Anupam Maiti*  
**ANUPAM MAITI**  
C.A. Registered Architect  
C.A. 201945338

**SIGNATURE OF ARCHITECT**

NORTH- CANAL & L.R. PLOT NO.- 540(P), 541(P), 544(P).  
SOUTH- BLACK TOP ROAD.  
EAST - 10 M COMMON PASSAGE & L.R. PLOT NO.- 537,  
539, 540(P), 541(P), 542(P), 543(P), 544(P) & 545(P).  
WEST - CANAL

For Sree Balaji  
*Sree Balaji*  
Proprietor

**SIGNATURE OF OWNER**

For Sree Balaji  
*Sree Balaji*  
Proprietor

**SIGNATURE OF BUILDER**

LAND OWNER: SREE BALAJI AT MOUGZA DACHSHIN  
ONE THORNA, L.R. PLOT NO.- 540(P),  
541(P), 542(P), 543(P) & 544(P).  
TOTAL LAND AREA: 4175 SQFT. - 10121 SQFT. IN 888M 02M  
P.L. NO.- 28, L.R. KHATABY NO.- 128A  
DISTRICT - ALPINDUR POLICE STATION-MATIGALLI  
OFFICE OFFICE- BATALA, PIN- 732006