

①

SITE PLAN AT MOUZA - BARHANS FARTABAD, J.L.NO.- 47, R.S. HOLDING NO. 713, P.S-SONARPUR, DIST. 24 - PARAGANAS (S


OWNERS : RUMA NASKAR & OTHERS

LAND AREA AS PER DEED = 474.81 SQ.M. (7 K.- 1CH.- 24 sft.)

LAND AREA AS PER PHYSICAL MEASUREMENT = 423.41 SQ.M.

LAND AREA GIFTED FOR ROAD WIDENING = 1.65 Sqm.

NET LAND AREA = 421.76 Sqm.



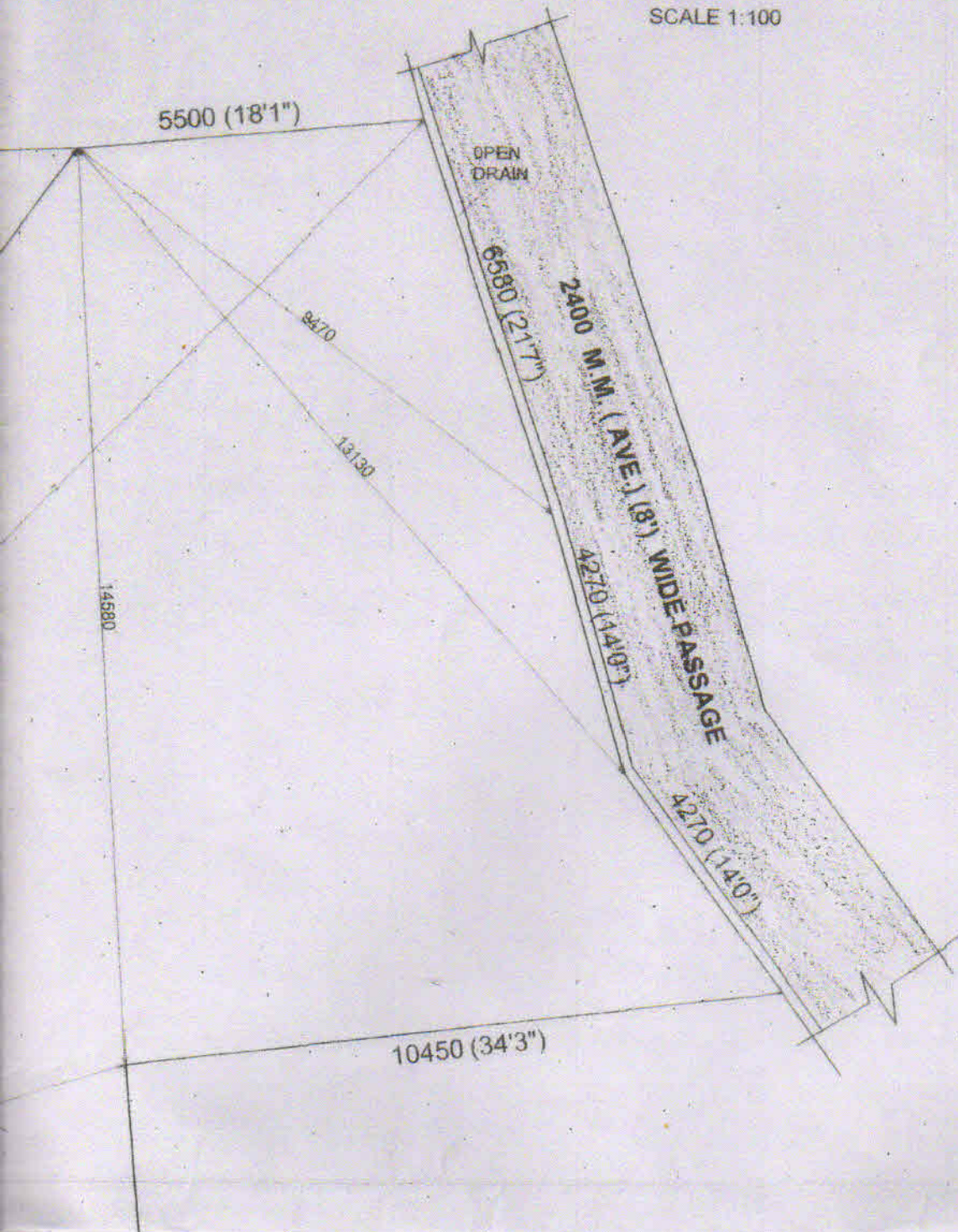
2

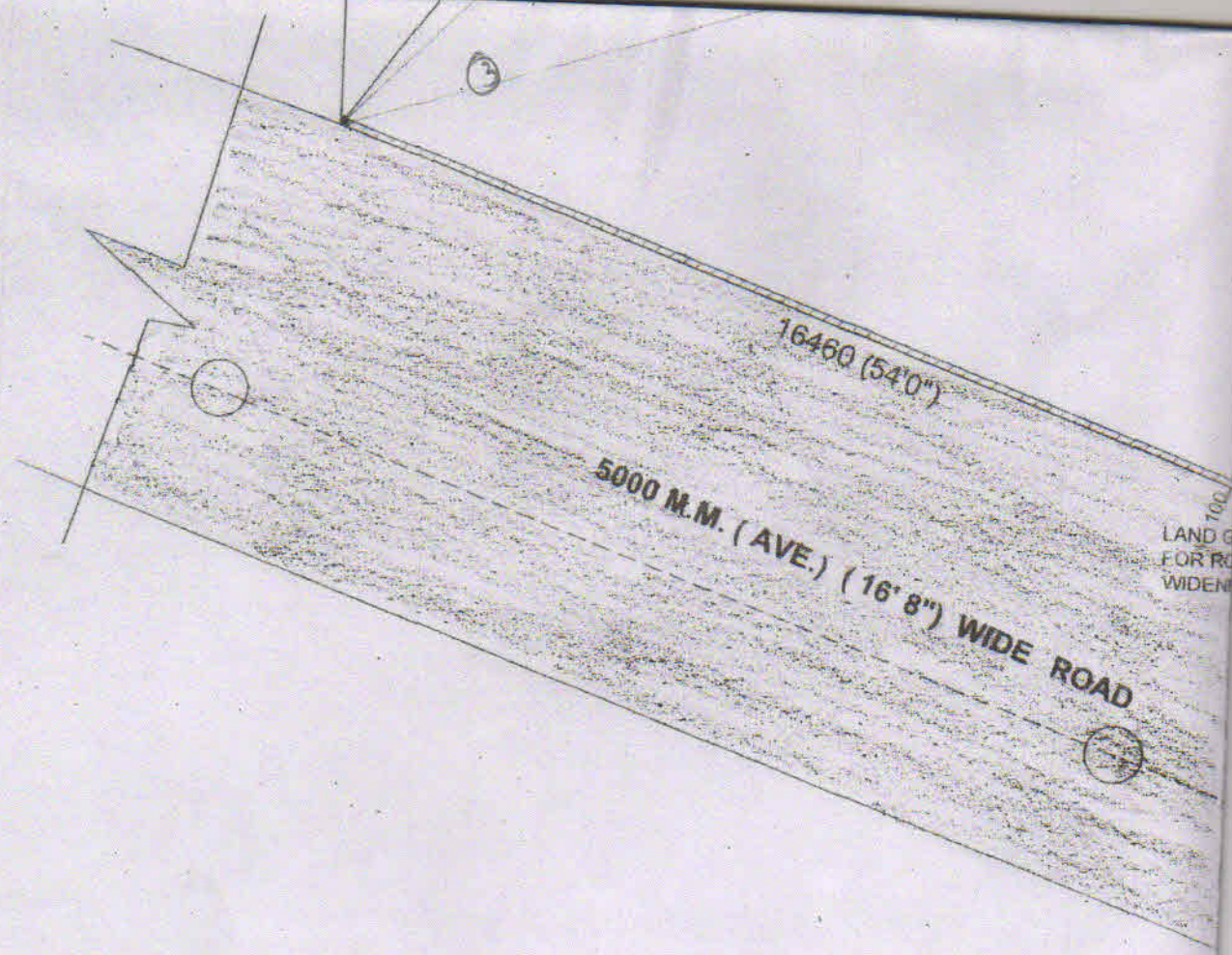
DAG NO.- 666 , KHATIANNNO 453 , WARD NO. - 28 ,
(OUTH) UNDER RAJPUR SONARPUR MUNICIPALITY.

(6K - 5CH. - 11SFT.)



SCALE 1:100





100
LAND G
FOR RO
WIDEN

THE BLACK MARKED PORTION IS NOW IN MY POSSESSION AND IT IS FREE FROM ALL ENCUMBANCES.

THE LAND IS MEASURED AND ADJECENT ROAD ARE MARKED.

Apuaba paradhan
Ashish Druvi
Biswadeep Sengupta

Ashish Pal

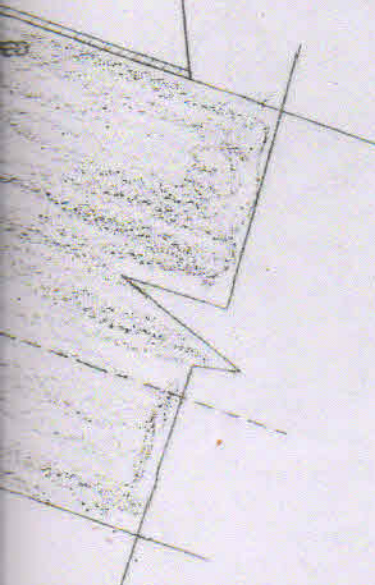
THE LAND MEASURED BY
RAMESH NASKAR
RAMESH NASKAR
RAMESH NASKAR
RAMESH NASKAR

ASHISTARU PAL
EBS CLASS-I No. 848
Raipur-Sonapur Municipality

SIGNATURE OF OWNER.

SIGNATURE OF E.B.S

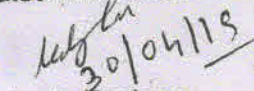
10240 (337")



APPROVED

Plan No. SP-28/47 Dated 30/4/19


Sub. Asstt. Engineer


Asstt. Engineer
Incharge PWD

RAJPUR-SONARPUR MUNICIPALITY

08/02/2019