

①

LAND DEED

OF

PANCH KARI CHATTERJEE

















*Handwritten scribble*

Book No. 68  
Volume No. 68  
Pages 293 to 298  
Page No. 4391  
the Year 1955



*Handwritten scribble*

Sub-Registrar Alipore  
Sadar.

17/6/55


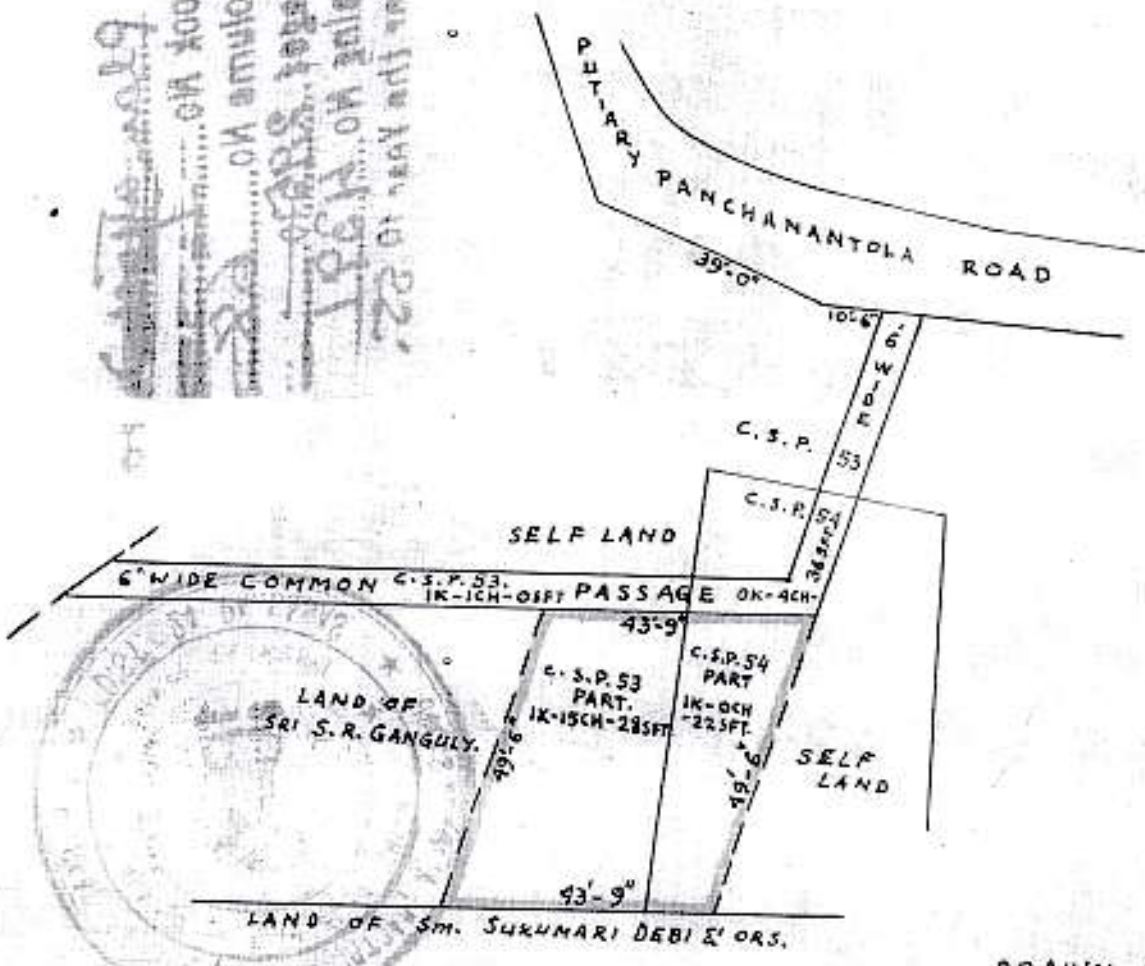
*Handwritten scribble*  
19 8.55

*Handwritten signature*  
Sub-Registrar Alipore  
Sadar.



MOUZA: PASCHIMPUTIARY, J.L. NO 26, R.S. NO 275,  
TOUZI-18, KH. NO 288, P.S. BEHALA, S. S. M.,  
24 PARGANAS. SCALE:- 1" = 30' FT.  
N.B:- LAND AREA 3K-0CH-5SFT. SHOWN IN RED  
COLOUR TO SRI P. K. CHATTERJI.

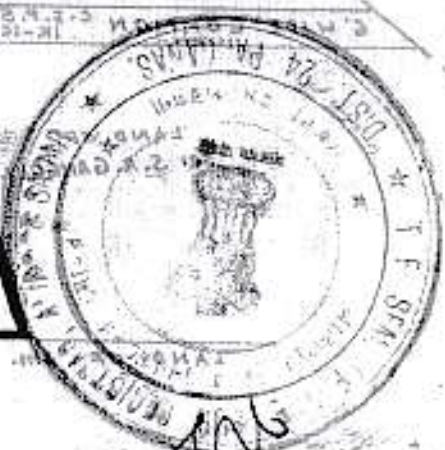
Handwritten notes in Bengali script, including:  
 ১৯৫৫ সালের ১০/২২  
 জমি নং ১১১১  
 পত্র নং ১১১১  
 ক্রম নং ১১১১  
 ১০০০ নং



DRAWN BY:-  
A. BANERJI.

COLOUR TO SRI P.K.CHATTERJI  
 M.B. - LAND AREA EK-OCH-SST SHOWN IN REP  
 24 PARGANAS SCALE - 1" = 30 FT  
 TOWSI-18, KH. NR 288, P.S. BEHALA, S.M.  
 MOUNA: PASCHIMPUTIARY, J.L. NR 26, R. S. NR 278  
 LAND PLAN OF C.S.F. 23254 PART OF

*Plan attached to*  
 300K No. ....  
 Volume No. .... 68  
 Page of 295 to  
 Being No. 4291  
 For the Year 10 55.



A. BANERJI  
 BRAWN BY-

*Official Seal*