


- A: 23°40'51.7"N 86°59'26.7"E
- B: 23°40'51.9"N 86°59'26.3"E
- C: 23°40'52.8"N 86°59'26.6"E
- D: 23°40'53.2"N 86°59'25.7"E
- E: 23°40'53.9"N 86°59'25.7"E
- F: 23°40'55.2"N 86°59'26.5"E
- G: 23°40'54.2"N 86°59'28.4"E
- H: 23°40'53.1"N 86°59'28.0"E
- I: 23°40'53.2"N 86°59'27.8"E
- J: 23°40'53.1"N 86°59'27.5"E


Rajkumar Agarwal
 Architect
 Member of Council of
 Architecture CA / 94 / 17940



SIGN. OF ARCHITECT
 RAJKUMAR AGARWAL
 COUNCIL REGISTRATION NO. CA/94/17940
 ADDRESS:
 RAJ AGRAWAL & ASSOCIATES
 8B, ROYD STREET (2ND FLOOR), KOLKATA-16.

TITLE
 LOCATION MAP WITH CO-ORDINATES

PROJECT
 PROPOSED B+G+XIV STORIED RESIDENTIAL
 BUILDING 'ANKUR SUKRITI' AT PLOT NO.
 R.S./L.R.-20211, 20212, 20213, 20214, 20215
 KHATIAN NO. R.S./L.R.-2371, 2382, 18750 J.L.
 NO.-20, MOUZA-ASANSOL, WARD NO.-21,
 MUNICIPALITY, MURGASOL, ASANSOL,
 DIST.- BURDWAN

DATE	JOB. NO.	DEALT	CHECKED	SHEET NO.
18.02.2019	AR/2013/475	ARGHA		

NOT TO SCALE ARCHITECT



RAJ AGARWAL & ASSOCIATES
 8B, ROYD STREET, KOLKATA-16

45640 MM. WIDE G. T. ROAD (E)