

03301

1/2008/10

1



पश्चिम बंगाल पश्चिम बंगाल WEST BENGAL
 Certified that the documents is admitted
 to reg. under the Act and the
 the vendors do not object to this
 document are part of the documents.

G 877344

Handwritten notes on the left side of the stamp, including '2/10 588/10' and '1-2-10'.

Signature and official stamp of the Registrar of Parganas, North 24 Parganas, dated 15 MAY 2010. The stamp includes the text 'Registrar of Parganas - 1/1' and 'Registration ACT 1889'.

THIS INDENTURE made this 14th day of MAY Two Thousand Ten **BETWEEN** (1) **ABUL BASAR SARDAR** alias **ABDUL BASAR SARDAR** and (2) **ABUL KALAM SARDAR** alias **ABDUL KALAM SARDAR**, both sons of Golap Rabbani Sardar, and (3) **TASLIMA SARDAR** alias **TOSLIMA BIBI**, wife of Abdul Samad Sardar, all residing at Majher Para, Ward No. 25, Police Station - Sonarpur, South 24-Parganas, hereinafter jointly referred to as the **VENDORS** (which expression shall unless excluded by or repugnant to the subject or context be deemed to mean and include their respective heirs, executors,

Handwritten calculations and notes at the bottom right: '250.00', '200.00', 'Rs. 450.00', 'realised by 14/5/10', and a signature '17/5/10'.

1943

VICTOR MOSES & CO.
Solicitors & Advocates
6 Old Post Office Street
Kolkata-700 001

NAME.....
ADD/ADV.....
RS.....
- 7 MAY 2010
SURANJAN MUKHERJEE
Licensed Stamp Vendor
C. C. Court
2 & 3, N. S. Roy Road, Kolkata

Abul Kalum Sarder
also. Abdul Kalum Sarder

Abul Kalum Sarder
also. Abdul Kalum Sarder



Abul Bazar Sarder
also. Abdul Bazar Sarder

Stamp and Registration
No. Registrar U/S 7 (3)
Registration ACT 1908
Stamp: South 24 Parganas
14 MAY 2010
E

Aminur Rahaman Sarder

P. 10 -



Government Of West Bengal
Office Of the D.S.R.-IV SOUTH 24-PARGANAS
District:-South 24-Parganas

Endorsement For Deed Number : I - 03808 of 2010
(Serial No. 03301 of 2010)

Deficit stamp duty Rs. 423510/- is paid, by the draft number 041821, Draft Date 14/05/2010, Bank Name State Bank of India, CALCUTTA MAIN BRANCH, received on 17/05/2010

(Dulal Chandra Saha)
DISTRICT SUB-REGISTRAR-IV



(Dulal Chandra Saha)
DISTRICT SUB-REGISTRAR-IV
Endorsement Page 2 of 2

17/05/2010 16:50:00

Handwritten notes in the top right corner, including the number "100" and some illegible scribbles.

C

C



Government Of West Bengal
Office Of the D.S.R.-IV SOUTH 24-PARGANAS
District:-South 24-Parganas

Endorsement For Deed Number : I - 03808 of 2010
(Serial No. 03301 of 2010)

On 14/05/2010

Presentation(Under Section 52 & Rule 22A(3) 46(1),W.B. Registration Rules,1962)

Presented for registration at 18.26 hrs on :14/05/2010, at the Private residence by Abul Kalam Sardar
Alias Abdul Kalam Sardar, one of the Executants.

Admission of Execution(Under Section 58,W.B.Registration Rules,1962)

Execution is admitted on 14/05/2010 by

1. Abul Kalam Sardar Alias Abdul Kalam Sardar, son of Golap Rabbani Sardar , Majherpara, , ,
Thana:-Sonarpur, District:-South 24-Parganas, WEST BENGAL, India, P.O. :- , By Caste Muslim, By
Profession : ---
2. Abul Basar Sardar Alias Abdul Basar Sardar, son of Golap Rabbani Sardar , Majherpara, , ,
Thana:-Sonarpur, District:-South 24-Parganas, WEST BENGAL, India, P.O. :- , By Caste Muslim, By
Profession : ---
3. Taslima Sardar Alias Toslima Bibi, wife of Abdul Samad Sardar , Majherpara, , , Thana:-Sonarpur,
District:-South 24-Parganas, WEST BENGAL, India, P.O. :- , By Caste Muslim, By Profession : ---
Identified By Aminur Rahaman Sardar, son of Abul Basar Sardar, North Kumrakhali, District:-South
24-Parganas, WEST BENGAL, India, P.O. :- , By Caste: Muslim, By Profession: Business.

(Dulal Chandra Saha)
DISTRICT SUB-REGISTRAR-IV

On 17/05/2010

Certificate of Admissibility(Rule 43,W.B. Registration Rules 1962)

Admissible under rule 21 of West Bengal Registration Rule, 1962 duly stamped under schedule 1A,
Article number : 23,4 of Indian Stamp Act 1899. also under section 5 of West Bengal Land Reforms Act,
1955; Court fee stamp paid Rs.10/-

Payment of Fees:

Fee Paid in rupees under article : A(1) = 66539/- ,E = 7/- ,H = 28/- ,M(b) = 4/- on 17/05/2010

Certificate of Market Value(WB PUVI rules of 2001)

Certified that the market value of this property which is the subject matter of the deed has been
assessed at Rs.-6050000/-

Certified that the required stamp duty of this document is Rs.- 423510 /- and the Stamp duty paid as:
Impresive Rs.- 100/-

Deficit stamp duty



(Dulal Chandra Saha)
DISTRICT SUB-REGISTRAR-IV
EndorsementPage 1 of 2

17/05/2010 16:50:00



administrators, legal representatives and assigns) of the **ONE PART AND** (1) **KIRAN AGARWAL**, daughter of Sri Radhashyam Agarwal, having PAN ADAPA1222B, and (2) **MANISHA AGARWAL**, daughter of Sri Suresh Kanoi, having PAN ACSPA5053F, both residing at 135G, S.P. Mukherjee Road, Police Station - Tollygunge, Kolkata-700 026, hereinafter jointly referred to as the **PURCHASERS** (which expression shall unless excluded by or repugnant to the subject or context be deemed to mean and include their respective heirs, executors, administrators, legal representatives and assigns) of the **OTHER PART** :

WHEREAS :

A. One Gandha Sardar, Nanda Sardar and Kantha Sardar were lawfully seized and possessed of or otherwise well and sufficiently entitled to amongst others All That the piece and parcel of land containing an area of 989.75 Sataks, be the same a little more or less, situate lying at Mouja Kumrakhali J.L. No.48 Revenue Survey No.131 comprised in several Dag numbers Police Station Sonarpur in the then District 24-Parganas (hereinafter referred to as **the said mother land**).

B. The said Nanda Sardar died intestate leaving him surviving his widow namely Faziran Bibi only son namely Abdul Motaleb Sardar and two daughters namely Anarjan Bibi and Meherjan Bibi as his surviving legal heir, heiresses and legal representatives who inherited amongst others All That the undivided part or share in the said mother land in their respective proportions.

C. The said Kantha Sardar died intestate leaving him surviving his widow namely Nekjan Bibi only daughter namely Saharjan Bibi as his surviving legal heiresses and legal representatives who inherited amongst others All That the undivided part or share in the said mother land in their respective proportions.

D. The said Faziran Bibi, Anarjan Bibi and Saharjan Bibi instituted a suit for partition in the Court of Learned 2nd Sub-Ordinate Judge 24Parganas at Alipore being T.S. No.45 of 1939 (Faziran Bibi & Ors. -vs- Gandha Sardar & Ors.) praying inter-alia for declaring their shares and partition amongst others in respect of the said mother land inherited by them from their predecessors-in-interest.

E. The parties to the aforesaid suit filed an application on the 21st day of August 1939 praying amongst others for recording compromise of the disputes involved in the said T.S. No.45 of 1939 (Faziran Bibi & Ors. - vs- Gandha Sardar & Ors.) on the terms and conditions therein contained.

F. Final Decree was passed by the Court of Learned 2nd Sub-Ordinate Judge 24Parganas at Alipore on the 22nd day of August 1939 in the said

Handwritten notes in the top right corner, including the number "100" and some illegible scribbles.

C

C


suit for Partition and the said Gandha Sardar and Abdul Motaleb Sardar was absolutely allocated amongst others the said mother land, absolutely and forever.

G. By a Bontanama (Deed of Partition) dated the 20th day of November, 1945 made between the said Gandha Sardar therein referred to as the party to the One Part and the said Abdul Motaleb Sardar therein referred to as the party to the Other Part and registered with the Sub-Registrar Baruipur in Book No.1 Being No.5226 for the year 1945, the said Gandha Sardar to the exclusion of the said Abdul Motaleb Sardar, was allocated amongst others the said mother land absolutely.

H. The said Gandha Sardar died intestate leaving him surviving his widow namely Khotejan Bibi and only son namely Golap Rabbani Sardar alias Golam Rabbani Sardar as his surviving legal heir, heiress and legal representatives who inherited amongst others All That the said mother land in their respective proportions.

I. By a Bengali Kobala (Deed of Sale) dated the 26th day of July 1948 made between the said Khotejan Bibi therein referred to as the Vendor of the One Part and one Abul Basar Sardar then being minor represented by his natural guardian father Golap Rabbani Sardar alias Golam Rabbani Sardar therein referred to as the Purchaser of the Other Part and registered with the Sub-Registrar Baruipur in Book No.1 Volume No.45 Pages 227 to 238 Being No.4035 for the year 1948, the Vendor therein for the consideration therein mentioned granted, transferred, conveyed, assured and assigned unto and in favour of the Purchaser therein amongst others All That the undivided part or share in the said mother land containing an area of 187.75 Sataks be the same a little more or less situate lying at Mouja Kumrakhali J.L. No.48 Revenue Survey No.131 Police Station Sonarpur in the then District 24-Parganas comprised in :-

Sl. No	Touji Nos.	R.S. Dag Nos.	R.S. Khatian Nos.	Area (In Sataks)	Area Sold (Sataks)
1.	259	57	293	18	
	-do-	384	-do-	31	
	-do-	1461	400	7	
	-do-	1437	404	22	
				78	7.25
2.	260	296	630	19	
	-do-	337	-do-	35	
	-do-	442	-do-	42	
	-do-	896	631	18	
				114	14.25
3.	--	205	408	10	
	--	1446	-do-	21	
				31	4



4.	260	296	650	19	
	-do-	490	654	11	
	-do-	1374	655	32	
				62	7.75
5.	259	405	410	3	
	-do-	407	-do-	6	
	-do-	417	-do-	23	
	-do-	415	-do-	3	
	-do-	427	-do-	7	
	-do-	1337	-do-	9	
			51	6.25	
6.	-do-	405	411	3	
	-do-	407	-do-	5	
	-do-	417	-do-	22	
	-do-	415	-do-	2	
	-do-	427	-do-	7	
	-do-	1337	-do-	10	
			49	6.125	
7.	-do-	426	667	8	
	-do-	537	668	1	
	-do-	539	-do-	9	
			18	2.25	
8.	-do-	472	636	3	
	-do-	479	-do-	6	
	-do-	463	-do-	16	
	-do-	470	640	10	
	-do-	471	-do-	8	
	-do-	474	-do-	2	
	-do-	464	637	5	
	-do-	466	-do-	2	
	-do-	456	-do-	1	
		2179			
	-do-	483	641	5	
	-do-	490	-do-	15	
	-do-	464	639	6	
-do-	466	-do-	2		
-do-	456	-do-	1		
	2178				
			82	10.25	
9.	---	905	643	11	
	---	242	-do-	11	
	---	363	-do-	32	
	---	242	644	11	
	---	911	-do-	18	
	---	912	-do-	2	
	---	251	647	5	
			90	11.25	
10.	---	904	657	15	
	---	846	658	10	
	---	-do-	659	3	
	---	1023	660	24	

DCA

DCA

C2

C3

				52	6.50
11.	---	397	624	1	
	---	398	-do-	66	
	---	451	-do-	25	
	---	526	-do-	8	
	---	419	-do-	13	
				113	13.75
12.	---	458	1060	5	
	---	788	-do-	13	
	---	729	1061	20	
	---	756	1062	12	
	---	881	1064	11	
	---	806	-do-	5	
	---	812	-do-	6	
				72	9.125
13.	---	1328	795	6	
	---			6	.75
14.	---	844	1076	11	
				11	1.5
15.	---	370	572	1	
				7	1
16.	---	63	401	5	
	---	57	-do-	11	
	---	384	-do-	21	
				37	4.5
17.	---	833	629	.75	
				6	.75
18.	---	1	48	43	
	---	2	-do-	13	
	---	277	-do-	29	
	---	278	-do-	3	
	---	279	-do-	31	
	---	280	-do-	23	
	---	290	-do-	44	
	---	291	-do-	100	
	---	295	-do-	5	
	---	343	-do-	6	
	---	344	-do-	24	
	---	1455	49	14	
				335	22.5
19.	260	366	849	20	
	-do-	367	-do-	4	
				24	3
20.	---	574	846	23	
	---	576	847	28	
				51	6.5
21.	---	1452	842	15	
	---	1504	-do-	14	
				29	3.5
22.	---	276	1074	4	



				4	.50
23.	260	153	567	12	
				12	1.5
24.	260	463	623	15	
	-do-	490	662	4	
				19	2.5
25.	---	906	632	3	
	---	907	-do-	23	
	---	869	634	18	
	---	802	-do-	14	
	---	831	-do-	15	
				73	9
26.	255	281	52	6	
	-do-	290	-do-	28	
		2186			
				34	4.25
27.	---	737	56	12	
				12	1.5
28.	---	434	21	32	
	---	496	-do-	24	
				56	7
29.	259	922	256	14	
	-do-	275	-do-	10	
				24	3
30.	---	395	318	34	
				34	4.25
31.	260	481	899	19	
		2187			
				19	2.5
32.	---	481	573	13	
	---	476	792	8	
	---	477	-do-	4	
	---	482	-do-	17	
				42	5.25
33.	---	410	861	24	
				24	3
34.	---	1053	1000	6	
				6	.75
				TOTAL :	187.75

more fully and particularly described in the Schedule thereunder written, (hereinafter referred to as **the said first plot of land**) absolutely and forever.

J. By a Bondobstopatra/Paribarik Babostapatra (Deed of Settlement/ Family Settlement) dated the 3rd day of November, 1983 made between the said Golap Rabbani Sardar alias Golam Rabbani Sardar therein referred to as the Settlor of the One Part and the Vendors herein namely the said Abul Basar Sardar and Abul Kalam Sardar, therein jointly referred to as the Settlees of the Other Part and registered



with the Sub-Registry Office of Sonarpur in Book No.1 Volume No.117 Pages 310 to 324 Being No.5599 for the year 1986, the Settlor granted, transferred, conveyed, assigned and assured unto and in favour of the said Settles therein amongst others All That the piece and parcel of land containing an area of 782 Sataks be the same a little more or less, wrongly mentioned therein as 685 Sataks, situate lying at Mouja Kumrakhali J.L. No.48 Revenue Survey No.131 Police Station Sonarpur in the then District 24-Parganas comprised in :-


Sl. No	Touji Nos.	R.S. Dag Nos.	R.S. Khatian Nos.	Area (In Sataks)	Area Transferred (Sataks)
1.	255	337	1410	35	77
	-do-	442	-do-	42	
2.	-do-	906	1441	3	35
	-do-	907	-do-	23	
	-do-	831	-do-	9	
3.	256	472	1412	3	45
	-do-	479	-do-	6	
	-do-	463	-do-	16 ✓	
	-do-	483	-do-	5	
	-do-	490	-do-	15	
4.	259	905	1413	11	31
	-do-	911	-do-	18	
	-do-	912	-do-	2	
5.	-do-	846	1414	10	10
6.	256	426	1390	8	8
7.	255	758	1393	5	17
	-do-	756	-do-	12	
8.	259	922	256	14	24
	-do-	275	-do-	10	
9.	-do-	384	401	21	21
10.	255	434	1504	32	56
	-do-	496	-do-	24	
11.	260	881	1389	11	11
12.	259	384	400	31	31
13.	260	490	662	11	11

THE UNIVERSITY OF CHICAGO
LIBRARY

C

C

14.	259	57	398	18	
	-do-	384	-do-	31	
					49
15.	-do-	405	411	6	
					6
16.	-do-	407	-do-	6	
	-do-	417	-do-	23	
	-do-	415	-do-	3	
	-do-	427	-do-	7	
	-do-	1337	-do-	9	
					48
17.	255	281	52	6	
	-do-	<u>290</u>	-do-	28	
		2186			
					34
18.	260	<u>281</u>	898	19	
		2187			
					19
19.	-do-	476	791	8	
	-do-	477	-do-	4	
	-do-	482	-do-	17	
	-do-	481	-do-	13	
					42
20.	-do-	464	637	5	
	-do-	466	-do-	2	
	-do-	<u>456</u>	-do-	1	
		2179			
					8
21.	255	737	55	12	
					12
22.	260	366	849	20	
					20
23.	-do-	370	572	10	
					10
24.	255	1	48	43	
	-do-	2	-do-	13	
	-do-	277	-do-	29	
	-do-	278	-do-	3	
	-do-	279	-do-	31	
	-do-	280	-do-	23	
	-do-	290	-do-	44	
	-do-	291	-do-	100	
	-do-	295	-do-	5	
	-do-	343	-do-	6	
	-do-	344	-do-	24	
	-do-	1455	-do-	14	
				335x1/2	157
				=167-10=	
					782



more fully and particularly described in the Schedule thereunder written (hereinafter referred to as **the said second plot of land**) in trust that on the death of the said Golap Rabbani Sardar alias Golam Rabbani Sardar the said second plot of land shall stand vested in his two sons namely, the said Abul Basar Sardar and Abul Kalam Sardar.

K. Subsequent to the transfer of the said second plot of land by the said Bondobostopatra/Paribarik Babostopatra (Deed of Settlement/Family Settlement) dated the 3rd day of November, 1983, the said Golap Rabbani Sardar alias Golam Rabbani Sardar retained with him amongst others All That the piece and parcel of land containing an area of 20 Sataks be the same a little more or less situate lying at Mouja Kumrakhali J.L. No.48 Revenue Survey No.131 Police Station Sonarpur in the District South 24-Parganas comprised in :-

Touji Nos.	R.S. Dag Nos.	R.S. Khatian Nos.	Area (In Sataks)
256	463	1412	15
260	464	637	5
		TOTAL :	20 Sataks

(hereinafter collectively referred to as **the said land**).

L. The said Golap Rabbani Sardar alias Golam Rabbani Sardar died intestate on the 29th day of October, 1986 leaving him surviving his two sons namely the said Abul Basar Sardar alias Abdul Basar Sardar and Abul Kalam Sardar alias Abdul Kalam Sardar and one daughter namely Taslima Sardar alias Toslima Bibi as his surviving legal heirs, heiress and legal representatives who inherited amongst others All That the said land in their respective proportions.

M. Thus the Vendors herein are now seized and possessed of or otherwise well and sufficiently entitled to All That the said land containing an area of 20 Sataks be the same a little more or less in their respective proportions, free from all encumbrances, charges, liens, lispendens, attachments, acquisitions, requisitions and trusts whatsoever nature.

N. The Vendors have agreed to sell and the Purchasers have agreed to purchase **ALL THAT** the said land containing an area of **20 Sataks** be the same a little more or less more fully and particularly described in the **First Schedule** hereunder written free from all encumbrances, charges, liens, lispendens, attachments, acquisitions, requisitions and trusts of whatsoever nature at and for the consideration of Rs.60,50,000/- (Rupees Sixty Lacs Fifty Thousand only).

NOW THIS INDENTURE WITNESSETH that in pursuance of the said agreement and in consideration of the said sum of Rs.60,50,000/-



(Rupees Sixty Lacs Fifty Thousand only) of the lawful money of the Union of India well and truly paid by the Purchasers to the Vendors at or before the execution of these presents (the receipt whereof the Vendors do and each of them doth hereby as also by the receipt hereunder written admit and acknowledge and of and from the same and every part thereof forever acquit release and discharge the Purchasers and the said land) the Vendors do and each of them doth hereby grant transfer convey assign and assure unto and in favour of the Purchasers **ALL THAT** the piece and parcel of land containing an area of **20 Sataks** be the same a little more or less situate lying at Mouja Kumrakhali J.L. No.48 Revenue Survey No.131 Police Station Sonarpur in the District South 24-Parganas comprised in :-

Touji Nos.	R.S. Dag Nos.	R.S. Khatian Nos.	L.R. Dag Nos.	L.R. Khatian Nos.	Area (In Sataks)
256	463	1412	487	206 & 480	15
260	464	637	488	480	5
				TOTAL :	20

more fully and particularly described in the **First Schedule** hereunder written and shown and delineated in the map or plan annexed hereto and bordered in colour Red thereon (hereinafter collectively referred to as **the said land**) **OR HOWSOEVER OTHERWISE** the said land or any part thereof now is or heretofore was situated, butted, bounded, called, known, numbered, described and distinguished Together With all boundary walls areas sewers drains ditches ancient and other rights, paths, passages and all manner of rights, privileges easements, advantages and appurtenances whatsoever to the said land or any part thereof belonging to or anywise appurtenant thereto or usually held, occupied or enjoyed or reputed known as part parcel or member thereof or appurtenant thereto and all the estate, right, title, interest, property, claim and demand whatsoever both at law or in equity of the Vendors into and upon the same or any part thereof Together With all deeds, pattahs, muniments of title whatsoever relating to the said land or any part thereof which now are or at any time hereafter shall or may be in the possession, power or control of the Vendors or any other person or persons from whom they may procure the same without any action or suit **TO HAVE AND TO HOLD** the said land hereby sold granted, conveyed, transferred, assigned and assured or otherwise expressed or intended so to be and every part thereof unto and to the use of the Purchasers absolutely and forever and the Vendors do and each of them doth hereby covenant with the Purchasers **THAT NOTWITHSTANDING** any act, deed or thing by the Vendors or their predecessors-in-title done or executed or knowingly suffered to the contrary the Vendors are now lawfully, rightfully and absolutely seized and possessed of or otherwise well and sufficiently entitled to the said land hereby granted, transferred and conveyed or expressed or intended so to be and every part thereof

10/10/10

0

0

without any manner or condition, use, trust or other thing whatsoever to alter, defeat, encumber or make void the same **AND THAT NOTWITHSTANDING** any such act, deed or thing whatsoever as aforesaid the Vendors have now in themselves good right, full power and absolute authority to grant, transfer and convey the said land hereby granted, transferred and conveyed or expressed or intended so to be unto and to the use of the Purchasers in manner aforesaid **AND** the Purchasers shall and may at all times hereafter peaceably and quietly possess and enjoy the said land and receive the rents, issues and profits thereof without any lawful eviction, interruption, claim or demand from or by the Vendors or any person or persons lawfully or equitably claiming from under or in trust for them **AND** that free and clear and freely and clearly absolutely acquitted, exonerated and released or otherwise by and at the costs and expenses of the Vendors well and sufficiently indemnified of from and against all manners of claims, charges, liens, debts, attachments and encumbrances whatsoever made or suffered by the Vendors or any person or persons lawfully or equitably claiming as aforesaid **AND** further that the Vendors and all persons having or lawfully or equitably claiming any estate or interest whatsoever in the said land or any part thereof from under or in trust for the Vendors shall and will from time to time and at all times hereafter at the request and costs of the Purchasers do and execute or cause to be done and executed all such acts, deeds and things whatsoever for further better and more perfectly assuring the said land and every part thereof unto and to the use of the Purchasers in manner aforesaid as shall or may be reasonably required **AND** the Vendors do and each of them doth hereby covenant with the Purchasers that the Vendors shall and will at all times hereafter at the request and costs of the Purchasers produce or cause to be produced to the Purchasers or their agents the documents of title in respect of the said land more fully and particularly mentioned in the **Second Schedule** hereunder written and shall likewise give inspection of the same to the Purchasers or their nominee or nominees or anybody claiming through or under them **AND** the Vendors further declare that they shall in the meantime keep the said title deeds and documents safe harmless and unobliterated.

THE FIRST SCHEDULE ABOVE REFERRED TO :

ALL THAT the piece and parcel of land containing an area of **20 Sataks** be the same a little more or less situate lying at Mouja Kumrakhali J.L. No.48 Revenue Survey No.131 Police Station Sonarpur in the District South 24-Parganas comprised in :-

Touji Nos.	R.S. Dag Nos.	R.S. Khatian Nos.	L.R. Dag Nos.	L.R. Khatian Nos.	Classification	Area (In Sataks,
256	463	1412	487	206 & 480	Danga	15

1875
No. 100

C

C

260	464	637	488	480	Bagan	5
					TOTAL :	20 Sataks

and butted and bounded in the manner following :-

- ON THE NORTH** : By R.S. Dag Nos. 472 & 473;
ON THE EAST : By R.S. Dag Nos. 465 & 466;
ON THE SOUTH : By R.S. Dag No. 460 and
ON THE WEST : By R.S. Dag No. 458.

THE SECOND SCHEDULE ABOVE REFERRED TO :

A] Final Decree passed by the Court of Learned 2nd Sub-Ordinate Judge 24 Parganas at Alipore on the 22nd day of August 1939 in T.S. No.45 of 1939 (Faziran Bibi & Ors. -vs- Gandha Sardar & Ors.).

B] Bontanama (Deed of Partition) dated the 20th day of November, 1945 made between the said Gandha Sardar therein referred to as the party to the One Part and the said Abdul Motaleb Sardar therein referred to as the party to the Other Part and registered with the Sub-Registrar Baruipur in Book No.I Being No.5226 for the year 1945.

C] Bengali Kobala (Deed of Sale) dated the 26th day of July 1948 made between the said Khotajan Bibi therein referred to as the Vendor of the One Part and one Abul Basar Sardar then being minor represented by his natural guardian father Golap Rabbani Sardar therein referred to as the Purchaser of the Other Part and registered with the Sub-Registrar Baruipur in Book No.I Volume No.45 Pages 227 to 238 Being No.4035.

D] Bondobostopatra/Paribarik Babostapatra (Deed of Settlement/Family Settlement) dated the 3rd day of November, 1983 made between the said Golap Rabbani Sardar therein referred to as the Settlor of the One Part and the said Abul Basar Sardar and Abul Kalam Sardar, therein jointly referred to as the Settles of the Other Part and registered with the Sub-Registry Office of Sonarpur in Book No.I Volume No.117 Pages 310 to 324 Being No.5599 for the year 1986.

Handwritten notes in the top right corner, including the number "100" and some illegible scribbles.

C

C

IN WITNESS WHEREOF the vendors hereunto set and subscribed their respective hands and seals the day month and year first above written.

SIGNED and DELIVERED
by the VENDORS at Kolkata
in the presence of:

1. Sushil Ray,
6, Old Post Office St.,
Kolkata - 700001

Aminur Rahman Bunde
North Kumarakhali
P.O. - Narendrapur
P.S. - Sonarpur -
Vol - 103

1. Abul Basar Sarder
alias Abdul Basar Sarder

2. Abul Kalam Sarder alias.

Abul Kalam Sarder 

d. 11 of Tasleem Sandaraka
by ~~Abul~~ Tasleem Bibi by
Pen of Aminur Rahman Bunde

Drafted by:

Se Anand
Suprabhat Bandyopadhyay
Advocate.

Victor Moses & Co.,
Solicitors & Advocates,
6, Old Post Office Street,
Kolkata-700 001.

1875
1876
1877
1878
1879
1880
1881
1882
1883
1884
1885
1886
1887
1888
1889
1890
1891
1892
1893
1894
1895
1896
1897
1898
1899
1900

C

C

RECEIVED of and from the within-named Purchasers the within-mentioned sum of Rs.60,50,000/- (Rupees Sixty Lacs Fifty Thousand only) being the full consideration money as per Memo below:-

MEMO OF CONSIDERATION

<u>DATE</u>	<u>CHEQUE NO.</u>	<u>BANK/BRANCH</u>	<u>AMOUNT</u>
14.05.10	029342	Punjab & Sind Bank, Chounighee Branch	15,12,500/-
14.05.10	029343	"	12,10,000/-
14.05.10	029344	"	3,02,500/-
14.05.10	029345	"	15,12,500/-
14.05.10	029346	"	12,10,000/-
14.05.10	029347	"	3,02,500/-
			<u>60,50,000/-</u>

(RUPEES SIXTY LACS FIFTY THOUSAND ONLY).


WITNESSES :

Suzel Sen.
Aminul Rehman Sarda,

Abul Kalam Sarda
alias. Abul Kalam Sarda

Abul Kalam Sarda

alias. Abul Kalam Sarda

Lt of  Astima Sarda alias
Taslema bibi by the pen of Aminul
Sarda -

[Faint, illegible handwritten text, possibly bleed-through from the reverse side of the page.]

C

C

SPECIMEN FORM FOR TEN FINGERPRINTS

1.						
		Little	Ring	Middle (left)	Fore (Hand)	Thumb
						
		Thumb	Fore	Middle (right)	Ring (Hand)	Little
2.						
		Little	Ring	Middle (left)	Fore (Hand)	Thumb
						
		Thumb	Fore	Middle (right)	Ring (Hand)	Little
3.						
		Little	Ring	Middle (left)	Fore (Hand)	Thumb
						
		Thumb	Fore	Middle (right)	Ring (Hand)	Little
4.						
		Little	Ring	Middle (left)	Fore (Hand)	Thumb
		Thumb	Fore	Middle (right)	Ring (Hand)	Little

Abdul Kalam Sidiq
 alias Abdul Kalam Sidiq

Ali Abdul Basim Sidiq
 alias Abdul Basim Sidiq

Taslim Sidiq
 Taslim Sidiq
 Taslim Sidiq

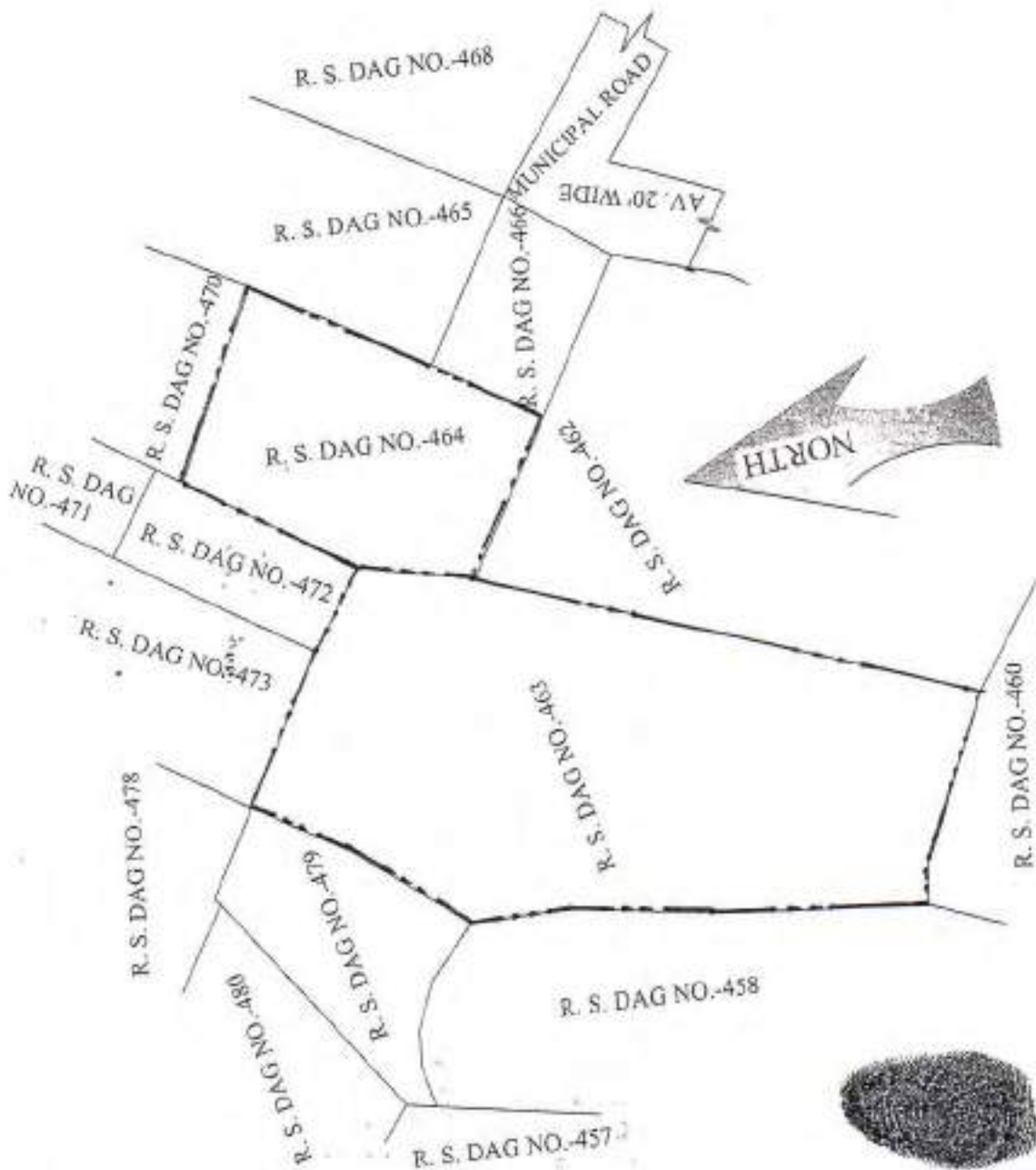
100

C

C

SITE PLAN OF R. S. DAG NO.- 463 & 464 AT MOUZA- KUMRAKHALI, J. L. NO.-48,
 UNDER L. R. KHATIAN NO.- 480, P. S. SONARPUR, WARD NO.-27,
 RAJPUR SONARPUR MUNICIPALITY
 AREA 20 SATAKS AS SHOWN WITH RED BORDER

NOT TO SCALE
 ALL DIMENSION ARE FEET AND IN INCHES



Abul Basar Sarder
 alio Abdul Basar Sarder

Abul Kalim Sarder
 alio. Abdul Kalim Sarder

Taslima Sarder alio's
 Taslima Bibi by the pen
 of Aminur Rahman Sarder

SIGNATURE OF THE VENDORS

SIGNATURE OF THE PURCHASERS

100

C

C

SPECIMEN FORM FOR TEN FINGER PRINTS

					
	Little	Ring	Middle	Fore	Thumb
	(Left Hand)				
					
	Thumb	Fore	Middle	Ring	Little
(Right Hand)					

Name.....
 Signature *Kiran Agarwal*.....

					
	Little	Ring	Middle	Fore	Thumb
	(Left Hand)				
					
	Thumb	Fore	Middle	Ring	Little
(Right Hand)					

Name.....
 Signature *Manisha Agarwal*.....

PHOTO					
	Little	Ring	Middle	Fore	Thumb
	(Left Hand)				
	Thumb	Fore	Middle	Ring	Little
(Right Hand)					

Name.....
 Signature.....

Small handwritten notes or markings in the top right corner.


2

3

Certificate of Registration under section 60 and Rule 69.

Registered in Book - I
CD Volume number 14
Page from 166 to 187
being No 03808 for the year 2010.




(Dulal Chandra Saha) 18-May-2010
DISTRICT SUB-REGISTRAR-IV
Office of the D.S.R.-IV SOUTH 24-PARGANAS
West Bengal

