

more fully and particularly described in the Schedule thereunder written (hereinafter referred to as **the said second plot of land**) in trust that on the death of the said Golap Rabbani Sardar alias Golam Rabbani Sardar the said second plot of land shall stand vested in his two sons namely, the said Abul Basar Sardar and Abul Kalam Sardar.

K. Subsequent to the transfer of the said second plot of land by the said Bondobostopatra/Paribarik Babostapatra (Deed of Settlement/Family Settlement) dated the 3<sup>rd</sup> day of November, 1983, the said Golap Rabbani Sardar alias Golam Rabbani Sardar retained with him amongst others All That the piece and parcel of land containing an area of 20 Sataks be the same a little more or less situate lying at Mouja Kumrakhali J.L. No.48 Revenue Survey No.131 Police Station Sonarpur in the District South 24-Parganas comprised in :-

Touji Nos.	R.S. Dag Nos.	R.S. Khatian Nos.	Area (In Sataks)
256	463	1412	15
260	464	637	5
		<b>TOTAL :</b>	<b>20 Sataks</b>

(hereinafter collectively referred to as **the said land**).

L. The said Golap Rabbani Sardar alias Golam Rabbani Sardar died intestate on the 29<sup>th</sup> day of October, 1986 leaving him surviving his two sons namely the said Abul Basar Sardar alias Abdul Basar Sardar and Abul Kalam Sardar alias Abdul Kalam Sardar and one daughter namely Taslima Sardar alias Toslima Bibi as his surviving legal heirs, heiress and legal representatives who inherited amongst others All That the said land in their respective proportions.

M. Thus the Vendors herein are now seized and possessed of or otherwise well and sufficiently entitled to All That the said land containing an area of 20 Sataks be the same a little more or less in their respective proportions, free from all encumbrances, charges, liens, lispendens, attachments, acquisitions, requisitions and trusts whatsoever nature.

N. The Vendors have agreed to sell and the Purchasers have agreed to purchase **ALL THAT** the said land containing an area of **20 Sataks** be the same a little more or less more fully and particularly described in the **First Schedule** hereunder written free from all encumbrances, charges, liens, lispendens, attachments, acquisitions, requisitions and trusts of whatsoever nature at and for the consideration of Rs.60,50,000/- (Rupees Sixty Lacs Fifty Thousand only).


**NOW THIS INDENTURE WITNESSETH** that in pursuance of the said agreement and in consideration of the said sum of Rs.60,50,000/-

Faint, illegible text, possibly bleed-through from the reverse side of the page. The text is scattered across the page and is too light to transcribe accurately.

(Rupees Sixty Lacs Fifty Thousand only) of the lawful money of the Union of India well and truly paid by the Purchasers to the Vendors at or before the execution of these presents (the receipt whereof the Vendors do and each of them doth hereby as also by the receipt hereunder written admit and acknowledge and of and from the same and every part thereof forever acquit release and discharge the Purchasers and the said land) the Vendors do and each of them doth hereby grant transfer convey assign and assure unto and in favour of the Purchasers **ALL THAT** the piece and parcel of land containing an area of **20 Sataks** be the same a little more or less situate lying at Mouja Kumrakhali J.L. No.48 Revenue Survey No.131 Police Station Sonarpur in the District South 24-Parganas comprised in :-

Touji Nos.	R.S. Dag Nos.	R.S. Khatian Nos.	L.R. Dag Nos.	L.R. Khatian Nos.	Area (In Sataks)
256	463	1412	487	206 & 480	15
260	464	637	488	480	5
				<b>TOTAL :</b>	<b>20</b>

more fully and particularly described in the **First Schedule** hereunder written and shown and delineated in the map or plan annexed hereto and bordered in colour Red thereon (hereinafter collectively referred to as **the said land**) **OR HOWSOEVER OTHERWISE** the said land or any part thereof now is or heretofore was situated, butted, bounded, called, known, numbered, described and distinguished Together With all boundary walls areas sewers drains ditches ancient and other rights, paths, passages and all manner of rights, privileges easements, advantages and appurtenances whatsoever to the said land or any part thereof belonging to or anywise appurtenant thereto or usually held, occupied or enjoyed or reputed known as part parcel or member thereof or appurtenant thereto and all the estate, right, title, interest, property, claim and demand whatsoever both at law or in equity of the Vendors into and upon the same or any part thereof Together With all deeds, pattahs, muniments of title whatsoever relating to the said land or any part thereof which now are or at any time hereafter shall or may be in the possession, power or control of the Vendors or any other person or persons from whom they may procure the same without any action or suit **TO HAVE AND TO HOLD** the said land hereby sold granted, conveyed, transferred, assigned and assured or otherwise expressed or intended so to be and every part thereof unto and to the use of the Purchasers absolutely and forever and the Vendors do and each of them doth hereby covenant with the Purchasers **THAT NOTWITHSTANDING** any act, deed or thing by the Vendors or their predecessors-in-title done or executed or knowingly suffered to the contrary the Vendors are now lawfully, rightfully and absolutely seized and possessed of or otherwise well and sufficiently entitled to the said land hereby granted, transferred and conveyed or expressed or intended so to be and every part thereof



without any manner or condition, use, trust or other thing whatsoever to alter, defeat, encumber or make void the same **AND THAT NOTWITHSTANDING** any such act, deed or thing whatsoever as aforesaid the Vendors have now in themselves good right, full power and absolute authority to grant, transfer and convey the said land hereby and to the use of the Purchasers in manner aforesaid **AND** the Purchasers shall and may at all times hereafter peaceably and quietly possess and enjoy the said land and receive the rents, issues and profits thereof without any lawful eviction, interruption, claim or demand from or by the Vendors or any person or persons lawfully or equitably claiming from under or in trust for them **AND** that free and clear and freely and clearly absolutely acquitted, exonerated and released or otherwise by and at the costs and expenses of the Vendors well and sufficiently indemnified of from and against all manners of claims, charges, liens, debts, attachments and encumbrances whatsoever made or suffered by the Vendors or any person or persons lawfully or equitably claiming as aforesaid **AND** further that the Vendors and all persons having or lawfully or equitably claiming any estate or interest whatsoever in the said land or any part thereof from under or in trust for the Vendors shall and will from time to time and at all times hereafter at the request and costs of the Purchasers do and execute or cause to be done and executed all such acts, deeds and things whatsoever for further better and more perfectly assuring the said land and every part thereof unto and to the use of the Purchasers in manner aforesaid as shall or may be reasonably required **AND** the Vendors do and each of them doth hereby covenant with the Purchasers that the Vendors shall and will at all times hereafter at the request and costs of the Purchasers produce or cause to be produced to the Purchasers or their agents the documents of title in respect of the said land more fully and particularly mentioned in the **Second Schedule** hereunder written and shall likewise give inspection of the same to the Purchasers or their nominee or nominees or anybody claiming through or under them **AND** the Vendors further declare that they shall in the meantime keep the said title deeds and documents safe harmless and unobliterated.

**THE FIRST SCHEDULE ABOVE REFERRED TO :**

**ALL THAT** the piece and parcel of land containing an area of **20 Sataks** be the same a little more or less situate lying at Mouja Kumrakhali J.L. No.48 Revenue Survey No.131 Police Station Sonarpur in the District South 24-Parganas comprised in :-

Touji Nos.	R.S. Dag Nos.	R.S. Khatian Nos.	L.R. Dag Nos.	L.R. Khatian Nos.	Classification	Area (In Sataks,
256	463	1412	487	206 & 480	Danga	15

1871  
1872  
1873  
1874  
1875  
1876  
1877  
1878  
1879  
1880  
1881  
1882  
1883  
1884  
1885  
1886  
1887  
1888  
1889  
1890  
1891  
1892  
1893  
1894  
1895  
1896  
1897  
1898  
1899  
1900

1871  
1872  
1873  
1874  
1875  
1876  
1877  
1878  
1879  
1880  
1881  
1882  
1883  
1884  
1885  
1886  
1887  
1888  
1889  
1890  
1891  
1892  
1893  
1894  
1895  
1896  
1897  
1898  
1899  
1900

C

C

260	464	637	488	480	Bagan	5
					<b>TOTAL :</b>	<b>20 Sataks</b>

and butted and bounded in the manner following :-

- ON THE NORTH** : By R.S. Dag Nos. 472 & 473;  
**ON THE EAST** : By R.S. Dag Nos. 465 & 466;  
**ON THE SOUTH** : By R.S. Dag No. 460 and  
**ON THE WEST** : By R.S. Dag No. 458.


**THE SECOND SCHEDULE ABOVE REFERRED TO :**

A] Final Decree passed by the Court of Learned 2<sup>nd</sup> Sub-Ordinate Judge 24 Parganas at Alipore on the 22<sup>nd</sup> day of August 1939 in T.S. No.45 of 1939 (Faziran Bibi & Ors. -vs- Gandha Sardar & Ors.).

B] Bontanama (Deed of Partition) dated the 20<sup>th</sup> day of November, 1945 made between the said Gandha Sardar therein referred to as the party to the One Part and the said Abdul Motaleb Sardar therein referred to as the party to the Other Part and registered with the Sub-Registrar Baruipur in Book No.I Being No.5226 for the year 1945.

C] Bengali Kobala (Deed of Sale) dated the 26<sup>th</sup> day of July 1948 made between the said Khotejan Bibi therein referred to as the Vendor of the One Part and one Abul Basar Sardar then being minor represented by his natural guardian father Golap Rabbani Sardar therein referred to as the Purchaser of the Other Part and registered with the Sub-Registrar Baruipur in Book No.I Volume No.45 Pages 227 to 238 Being No.4035.

D] Bondobostopatra/Paribarik Babostapatra (Deed of Settlement/Family Settlement) dated the 3<sup>rd</sup> day of November, 1983 made between the said Golap Rabbani Sardar therein referred to as the Settlor of the One Part and the said Abul Basar Sardar and Abul Kalam Sardar, therein jointly referred to as the Settles of the Other Part and registered with the Sub-Registry Office of Sonarpur in Book No.I Volume No.117 Pages 310 to 324 Being No.5599 for the year 1986.





**IN WITNESS WHEREOF** the vendors hereunto set and subscribed their respective hands and seals the day month and year first above written.

**SIGNED and DELIVERED**  
by the **VENDORS** at Kolkata  
in the presence of :

1. Suresh Ray,  
6, A.P. Post, Alipore St.,  
Kolkata - 700001

Aminur Rahman Sardar  
North Kumarakhali  
P.O. - Narendrapur  
P.S. - Sonarpur -  
Vol - 103

1. Abdul Basar Sardar  
alias Abdul Basar Sardar

2. Abdul Kalam Sardar alias.

Abdul Kalam Sardar




d. 1 of Tasleem Sardarala  
by ~~Ab~~ Tasleem Bibi by A  
Pen of Aminur Rahman Sardar

**Drafted by :**

Se Anand  
Suprabhat Bandyopadhyay  
Advocate.

Victor Moses & Co.,  
Solicitors & Advocates,  
6, Old Post Office Street,  
Kolkata-700 001.



**RECEIVED** of and from the within-named Purchasers the within-mentioned sum of Rs.60,50,000/- (Rupees Sixty Lacs Fifty Thousand only) being the full consideration money as per Memo below:-

**MEMO OF CONSIDERATION**

<u>DATE</u>	<u>CHEQUE NO.</u>	<u>BANK/BRANCH</u>	<u>AMOUNT</u>
14.05.10	029342	Punjab & Sind Bank, Chounighee Branch	15,12,500/-
14.05.10	029343	"	12,10,000/-
14.05.10	029344	"	3,02,500/-
14.05.10	029345	"	15,12,500/-
14.05.10	029346	"	12,10,000/-
14.05.10	029347	"	3,02,500/-
			1
			<u>60,50,000/-</u>

(RUPEES SIXTY LACS FIFTY THOUSAND ONLY).


**WITNESSES :**

Suzel Sen.  
Aminul Bahar Sarda,

Abul Baraz Sarda  
alio. Abul Baraz Sarda


































Abul Kalim Sarda

alio. Abul Kalim Sarda

Signature of  Taslima Sarda alio's  
Taslima bibi by the pen of Aminul  
Sarda —



**SPECIMEN FORM FOR TEN FINGERPRINTS**

1.	 <i>Abdul Kalam Sarda</i> <i>Abdullah Kalam Sarda</i>					
		Little	Ring	Middle (left)	Fore Hand)	Thumb
						
		Thumb	Fore	Middle (right)	Ring Hand)	Little
2.	 <i>Abdul Basim Sarda</i> <i>Abdullah Basim Sarda</i>					
		Little	Ring	Middle (left)	Fore Hand)	Thumb
						
		Thumb	Fore	Middle (right)	Ring Hand)	Little
3.	 <i>Taslim Sarda</i> <i>Taslim Bibi by the pen of Anwar Kalam Sarda</i>					
		Little	Ring	Middle (left)	Fore Hand)	Thumb
						
		Thumb	Fore	Middle (right)	Ring Hand)	Little
4.						
		Little	Ring	Middle (left)	Fore Hand)	Thumb
		Thumb	Fore	Middle (right)	Ring Hand)	Little

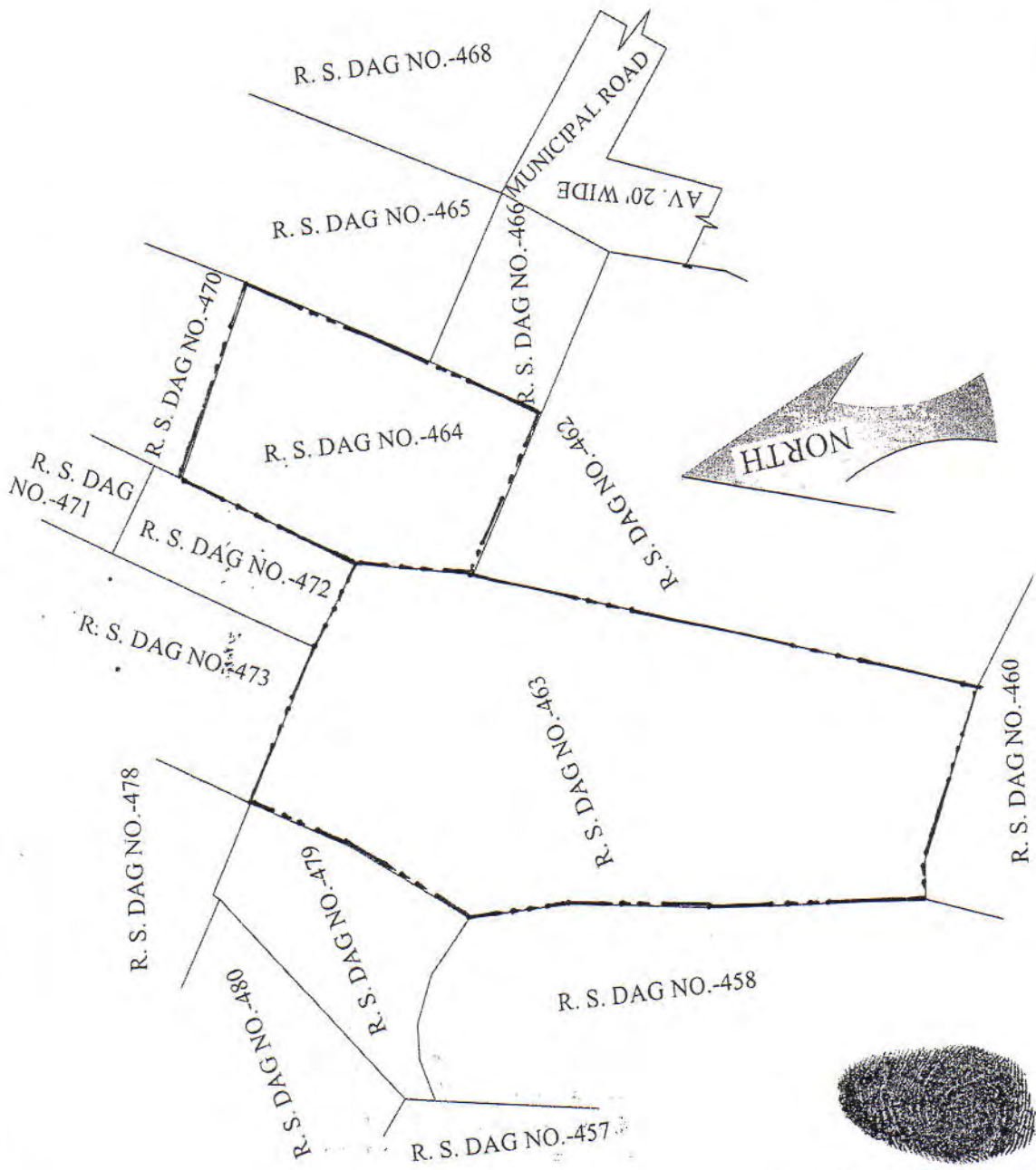
Handwritten notes in the top right corner, including a list of numbers and some illegible text.

C

C

SITE PLAN OF R. S. DAG NO.- 463 & 464 AT MOUZA- KUMRAKHALI , J. L. NO.-48,  
 UNDER L. R. KHATIAN NO.- 480 , P. S. SONARPUR, WARD NO.-27,  
 RAJPUR SONARPUR MUNICIPALITY  
 AREA 20 SATAKS AS SHOWN WITH RED BORDER

NOT TO SCALE  
 ALL DIMENSION ARE FEET AND IN INCHES



Abul Basar Sarder  
 alio Abdul Basar Sarder  
  
 Abul Kalim Sarder  
 alio. Abdul Kalim Sarder

Taslima Sarder alio's  
 Taslima Bibi by the pen  
 of Aminur Rahama Sarder



SIGNATURE OF THE VENDORS

SIGNATURE OF THE PURCHASERS












11  
12  
13  
14  
15  
16  
17  
18  
19  
20  
21  
22  
23  
24  
25  
26  
27  
28  
29  
30  
31  
32  
33  
34  
35  
36  
37  
38  
39  
40  
41  
42  
43  
44  
45  
46  
47  
48  
49  
50  
51  
52  
53  
54  
55  
56  
57  
58  
59  
60  
61  
62  
63  
64  
65  
66  
67  
68  
69  
70  
71  
72  
73  
74  
75  
76  
77  
78  
79  
80  
81  
82  
83  
84  
85  
86  
87  
88  
89  
90  
91  
92  
93  
94  
95  
96  
97  
98  
99  
100

C

C














SPECIMEN FORM FOR TEN FINGER PRINTS

					
	Little	Ring	Middle	Fore	Thumb
	(Left Hand)				
					
Thumb	Fore	Middle	Ring	Little	
(Right Hand)					

Name.....

Signature *Kiran Aggarwal*.....

					
	Little	Ring	Middle	Fore	Thumb
	(Left Hand)				
					
Thumb	Fore	Middle	Ring	Little	
(Right Hand)					

Name.....

Signature *Mauska Aggarwal*.....

PHOTO					
	Little	Ring	Middle	Fore	Thumb
	(Left Hand)				
Thumb	Fore	Middle	Ring	Little	
(Right Hand)					

Name.....


Signature.....



Certificate of Registration under section 60 and Rule 69.

Registered in Book - I  
CD Volume number 14  
Page from 166 to 187  
being No 03808 for the year 2010.



  
(Dulal Chandra Saha) 18-May-2010  
DISTRICT SUB-REGISTRAR-IV  
Office of the D.S.R.-IV SOUTH 24-PARGANAS  
West Bengal

