



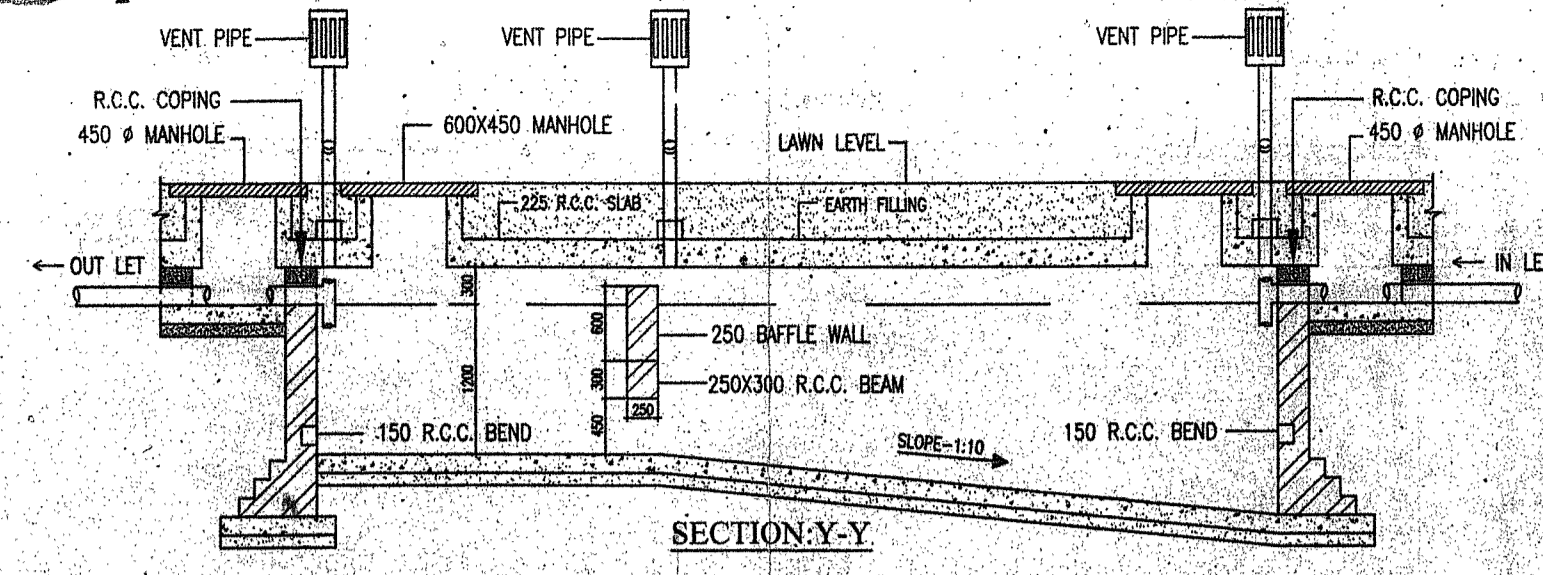
APPROVED

PLAN No. CE/022/17
RB/CB/IB/PB/BU/W
APN: 20.18
Date: 03.10.2018

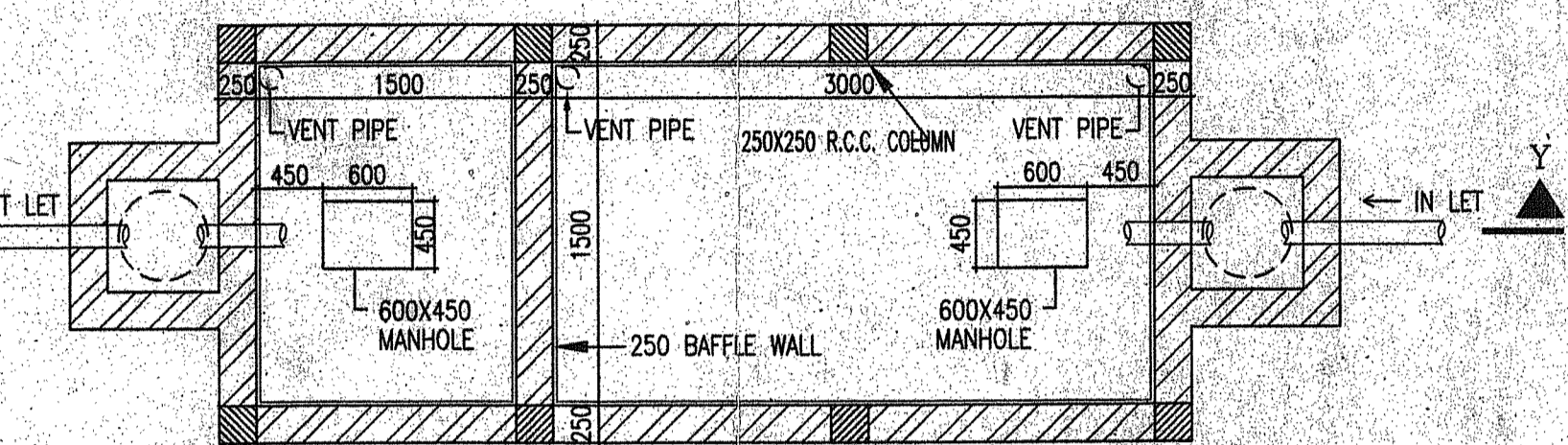
Commissioner
Durgapur Municipal Corporation
Mohan Lal Majee,
Planner in-Charge, Building Plan,
Durgapur Municipal Corporation

Structural Safety Should be
Guaranteed by the Party.

PERMISSION ACCORDED
FOR ACT AND BUILDING
PLAN REGULATIONS

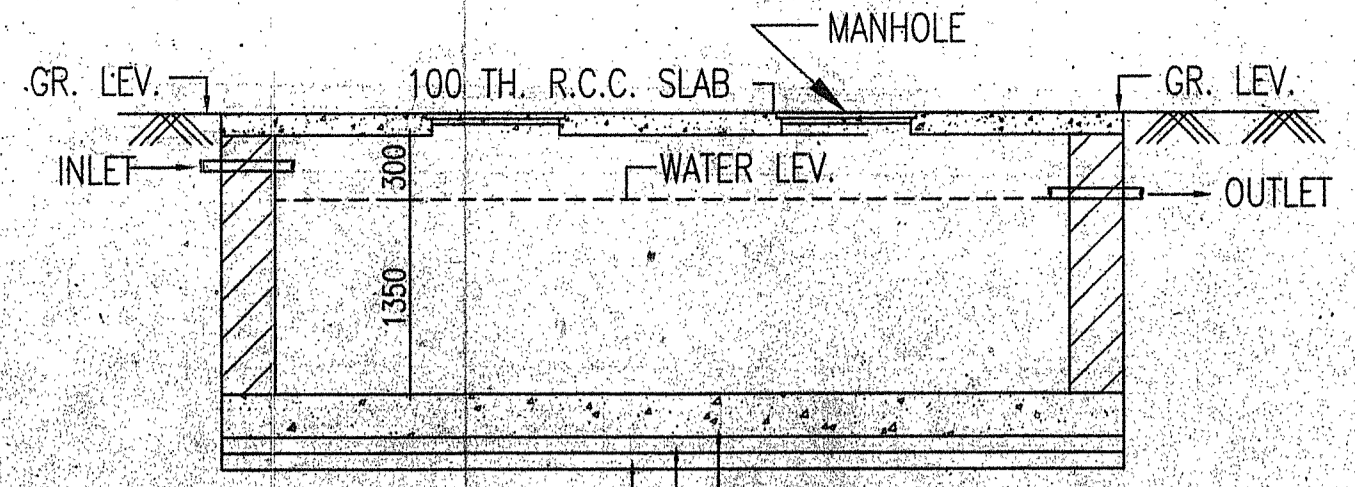


SECTION-Y-Y

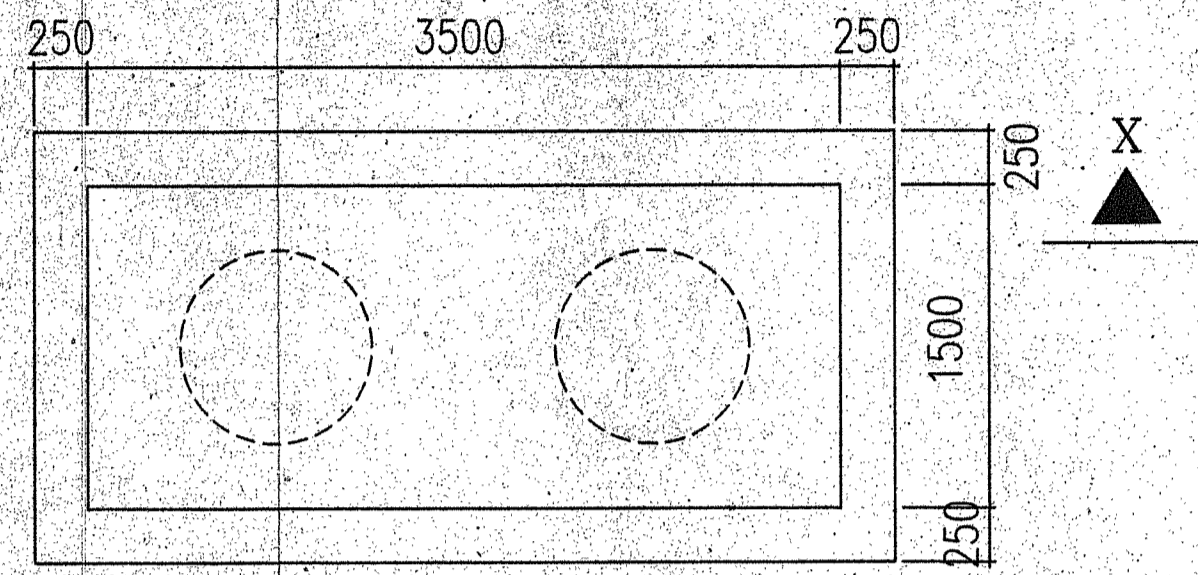


DETAIL OF SEPTIC TANK (60 USERS)

SCALE - 1:50



SECTION : X-X



DETAIL OF UNDERGROUND WATER TANK

AREA STATEMENT (Block-2)

- GROUND FLOOR - 431.87 SQ.M./4648.60 SQ.FT.
- FIRST FLOOR - 485.78 SQ.M./5228.89 SQ.FT.
- SECOND FLOOR - 485.78 SQ.M./5228.89 SQ.FT.
- THIRD FLOOR - 485.78 SQ.M./5228.89 SQ.FT.
- FOURTH FLOOR - 485.78 SQ.M./5228.89 SQ.FT.
- FIFTH FLOOR - 485.78 SQ.M./5228.89 SQ.FT.
- SIXTH FLOOR - 485.78 SQ.M./5228.89 SQ.FT.
- PROPOSED TOTAL BUILT UP AREA - 3346.55 SQ.M. (INCLUDING CAR PARKING)
- TOTAL BUILT UP AREA FOR F.A.R. - 2526.30 SQ.M. (EXCLUDING CAR PARKING & SERVICES AT EACH FL.)
- SHOP AT GROUND FL. - 191.19 SQ.M.
- PARKING AT GROUND FL. - 191.62 SQ.M.
- SERVICES IN GROUND FL. - 49.06 SQ.M.
- SERVICES AT EACH FL. - 64.73 SQ.M.

- NOTES
- ALL DIMENSIONS ARE IN M.M. AND ALL LEVEL ARE IN M.
 - WRITTEN DIMENSIONS MUST BE FOLLOWED
 - OWNERS PLOT SHOWN IN RED COLOR
- SPECIFICATIONS
- ALL EXTERNAL WALLS 250TH. & INTERNAL WALLS 125 THK. UNLESS OTHERWISE MENTIONED.
 - ALL MASONRY WORKS ARE BOUNDED BY CEMENT MORTAR (1:6) & (1:4).
 - EXTERNAL PLASTER IS 25THK. & INTERNAL PLASTER IS 12MM. THK.
 - ALL CONC. GRADE IS M25 & AND GRADE OF STEEL FE-500
 - 250 THK. BRICK WORK IN 1:6 MORTAR
 - 125 THK. & 75 THK. BRICK WORK IN 1:4 MORTAR
 - 150 WIDE SURFACE DRAIN SHOULD BE PROVIDED ALL ROUND THE BUILDING.
 - 25% OF THE BUILDING TO BE CONSTRUCTED USING FLY-ASH BRICKS

PROJECT NAME
PROPOSED PLAN OF G+6 STORIED APARTMENT BUILDING OF SRI TAPAN MONDAL, SRI HARI NARAYAN MONDAL, SRI DAYAMOY MONDAL & SRI BISWAJIT MONDAL ALL S/O SRI BIJOY MONDAL, L.R. PLOT NO.- 2019, R.S. PLOT NO.- 1656, MOUZA-BIRBHANPUR, J.L. NO.-91, P.S.-DURGAPUR, L.R. PLOT NO. 2020, R.S. PLOT NO. - 1653, 1654, 1657, MOUZA - NADIA, J.L. NO.- 92, P.S. - DURGAPUR, DIST.-PASCHIM BURDWAN.
* HOLDING NO.- 105/N
* I D NO.- 0070799
* CIRCLE/WARD NO.- 43
* ADDRESS- SHYAMPUR VILLAGE, DGP-01

SIGNATURE OF OWNER :

Tapan Mondal
Hari Narayan Mondal
Daya Moay Mondal
Biswajit Mondal

CERTIFICATE OF STRUCTURAL ENGINEER

Heek Chosh

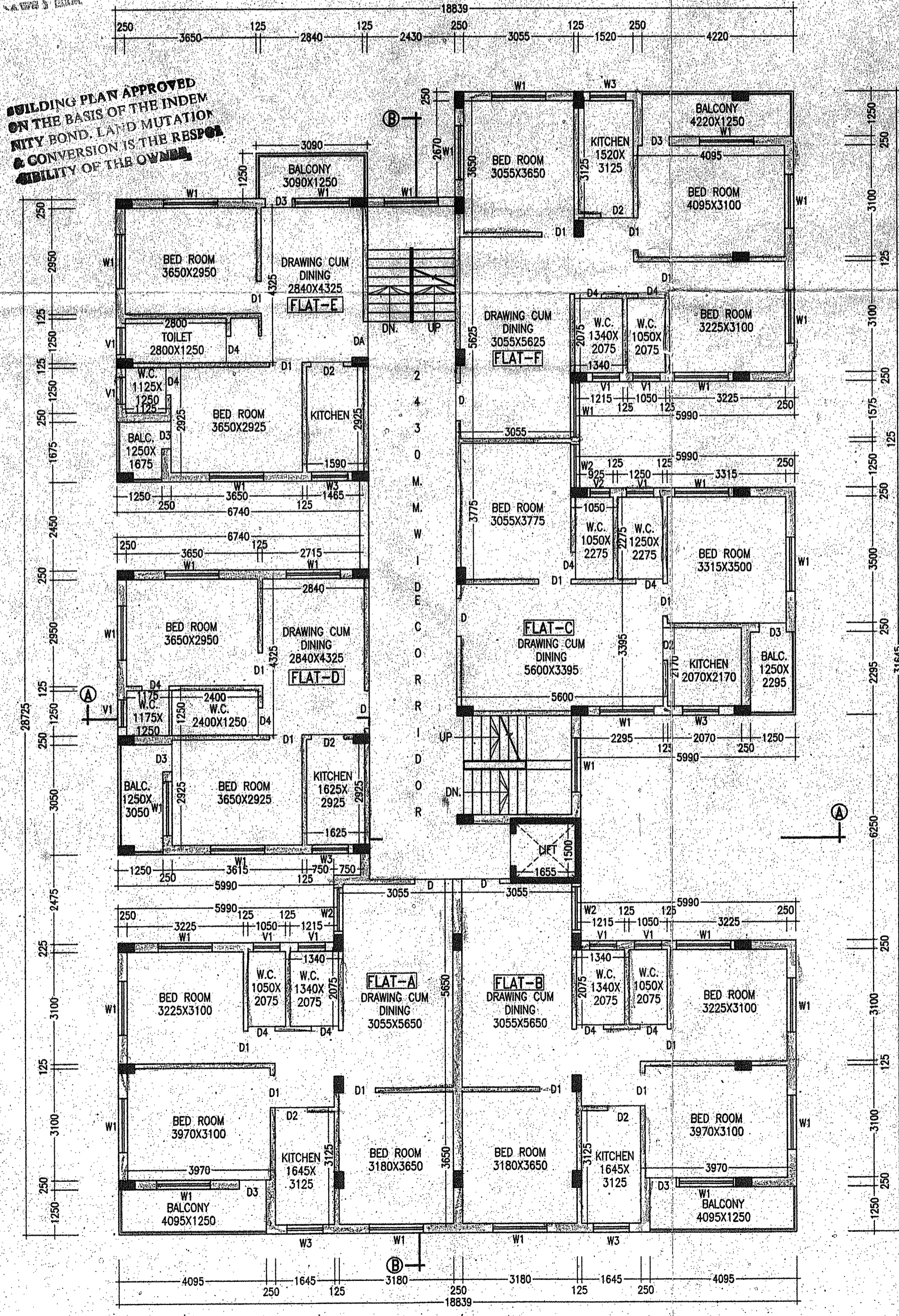
SIGNATURE OF GEOTECHNICAL ENGINEER

SIGNATURE OF L.B.S./ENGINEER/ARCHITECT

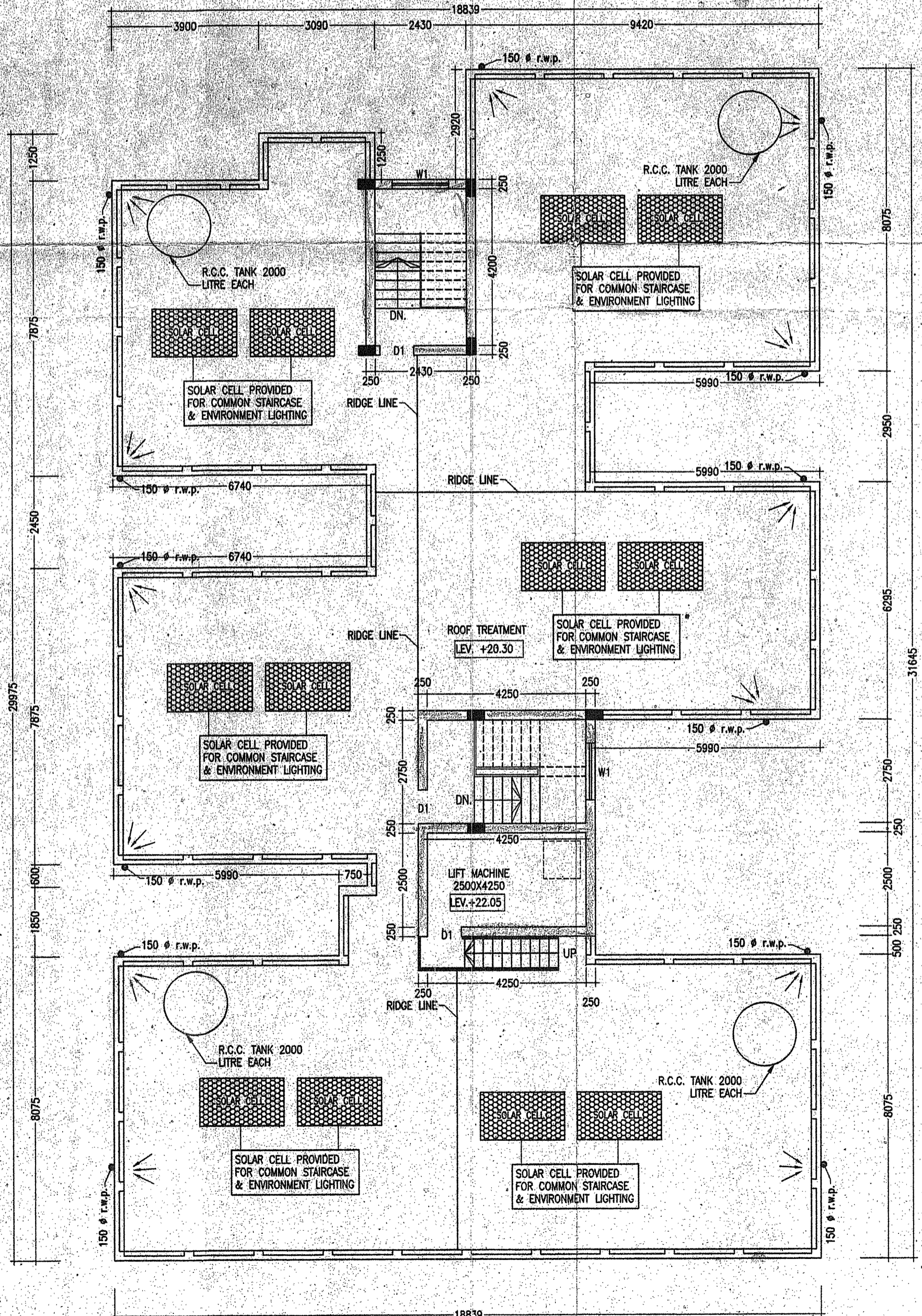
Vijaya Singh
Lic No. - DMC/BPD/60

PROJECT TITLE
BLOCK -2 TYPICAL FL. PLAN , BLOCK -2 ROOF PLAN , SEPTIC TANK DETAIL, U.G. TANK DETAIL
REV. DATE. - 23.11.18
SCALE - 1:100 OR AS SHOWN
DATE - 21.04.2017

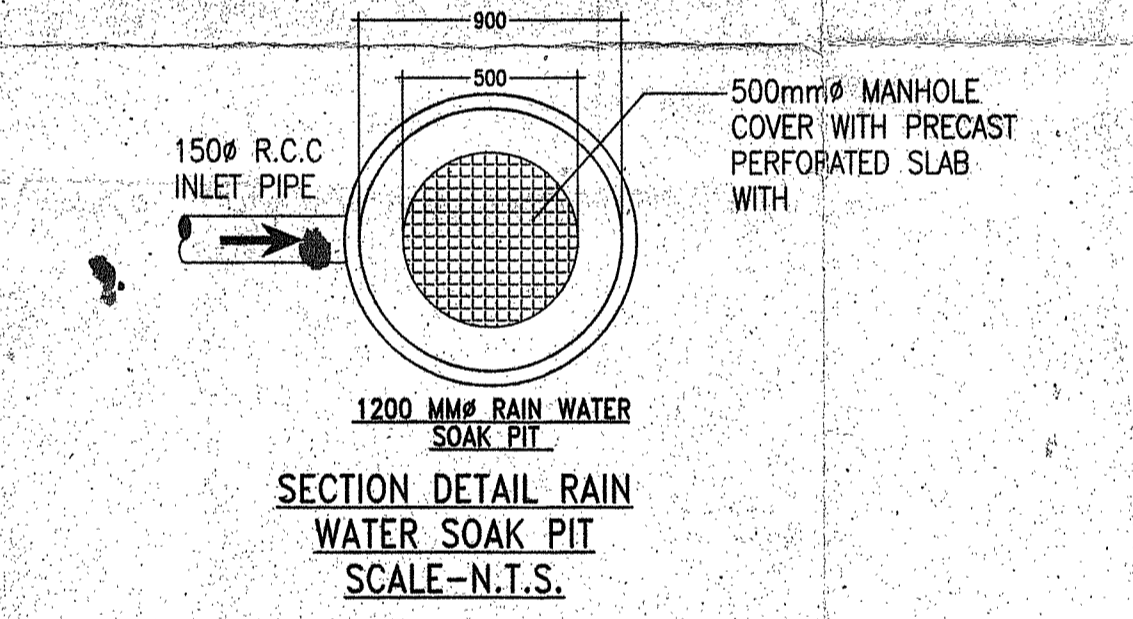
SHEET
NO.-MN/APT(DMC)-08/2017-04/SH/A-4/5



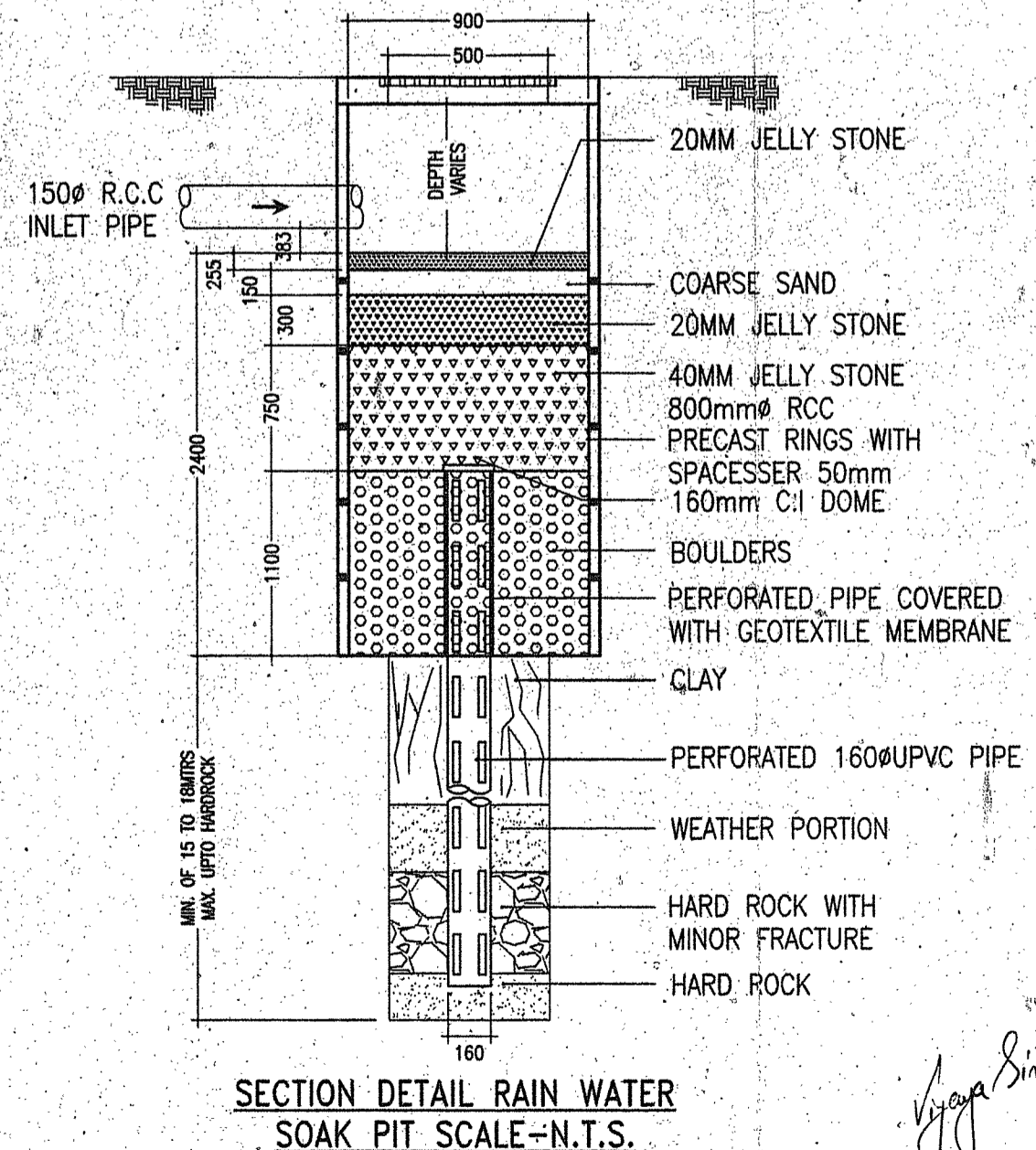
TYPICAL FLOOR PLAN BLOCK - 2
SCALE-1:100



ROOF PLAN BLOCK - 2
SCALE-1:100



SECTION DETAIL RAIN WATER SOAK PIT
SCALE-N.T.S.



SECTION DETAIL RAIN WATER SOAK PIT
SCALE-N.T.S.

