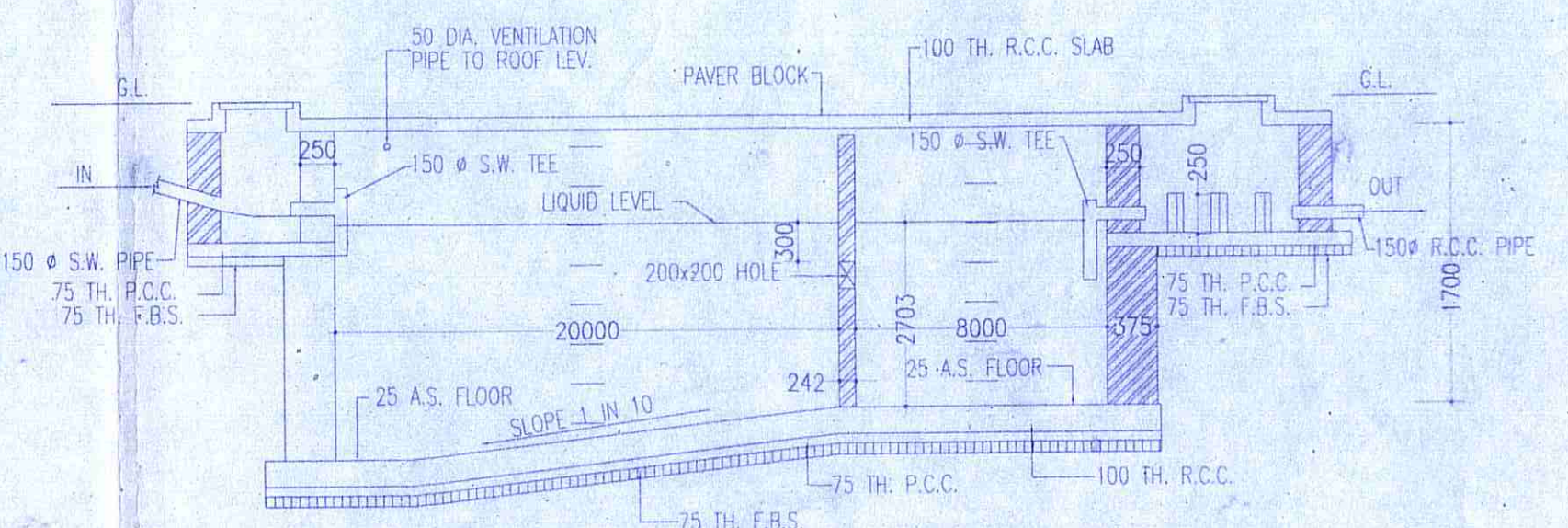
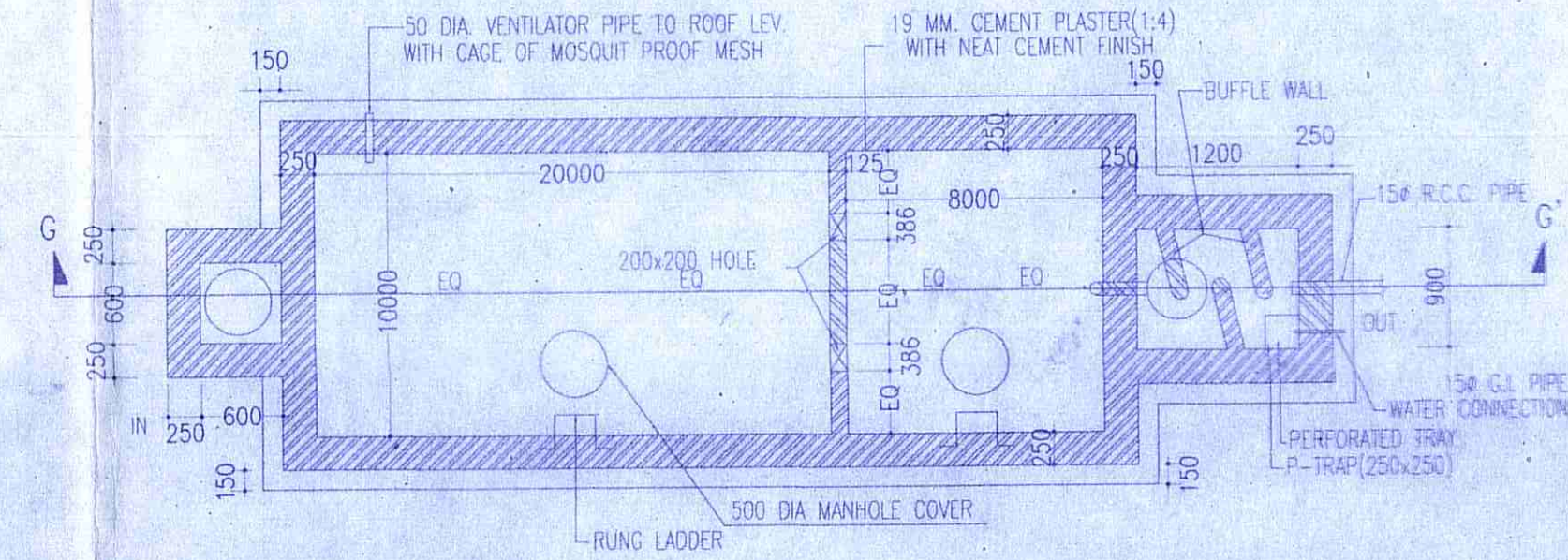


J LAYOUT MAP
SCALE: 1:200



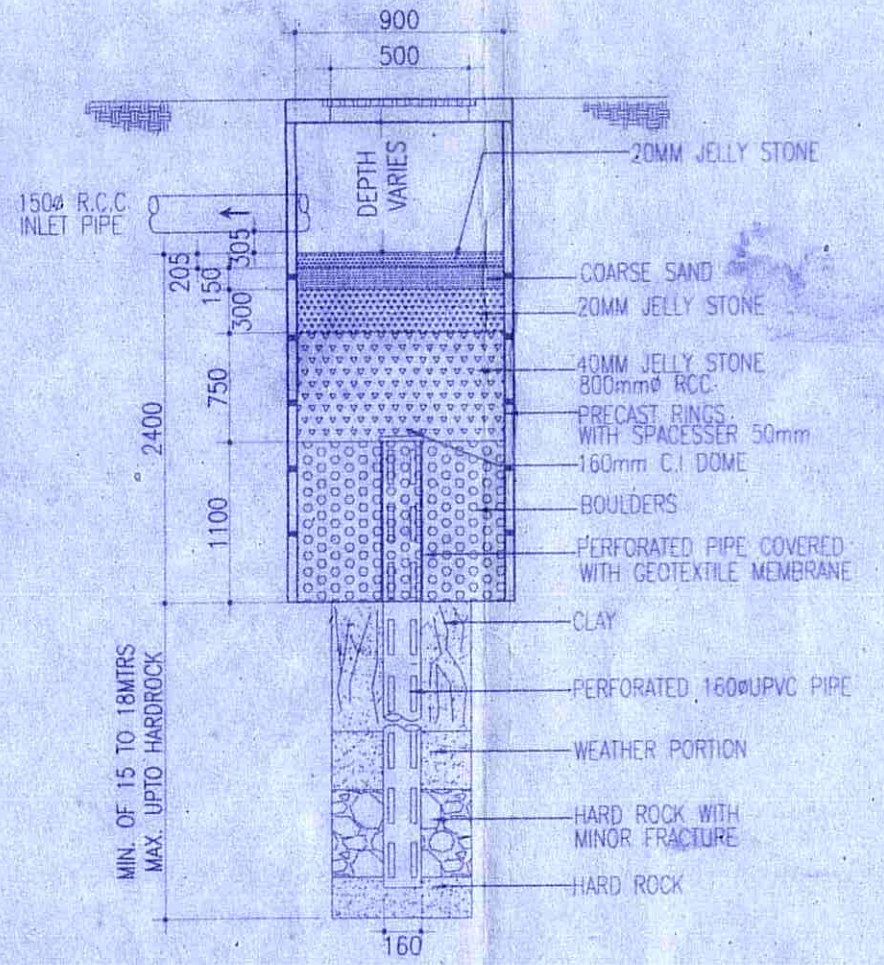
SECTION- G-G'



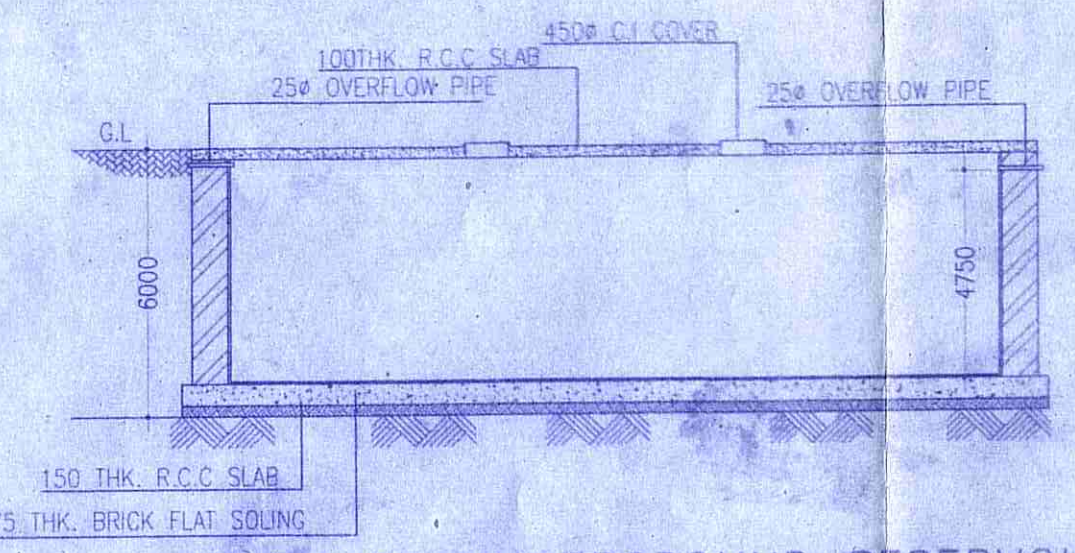
K DETAILS OF SEPTIC TANK (200 USERS)
SCALE - N.T.S



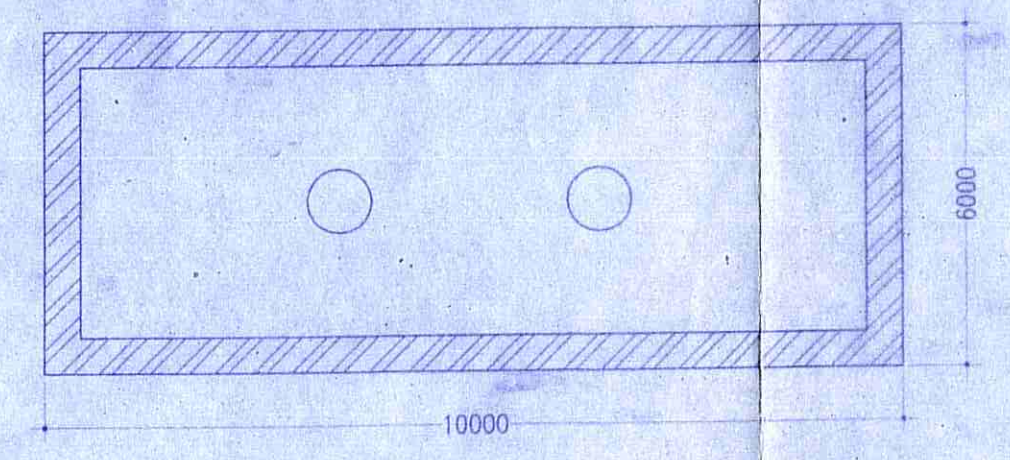
1200 MM Ø RAIN WATER SOAK PIT



L SECTIONAL DETAIL OF RAIN WATER SOAK PIT
SCALE: N.T.S



M SECTION OF UNDERGROUND RESERVOIR



N PLAN OF UNDERGROUND RESERVOIR
SCALE: N.T.S

SCHEDULE OF DOOR & WINDOW:-

MARK	SIZE	DESCRIPTION
D1	1000X2100	FULLY PNL
D2	900X2100	FULLY PNL
D3	750X2100	FULLY PNL
W	1800X1200	SLIDING WINDOW
W2	1000X1200	SLIDING WINDOW
W3	1250X1200	SLIDING WINDOW
V	600X450	UPVC MOVABLE VENTILATOR
V1	VENTILATION FOR STAIR CASE	

PROJECT NAME:-
PLAN PROPOSED (B+G+9) STORIED RESIDENTIAL CUM COMMERCIAL APARTMENT BUILDING OF MRS. RITA LAHIRI W/O LATE MR. PARITOSH LAHIRI, MRS. SHARMISTHA DAS D/O AHINDRA DAS & K.C. ASSOCIATES (MD. NASIM KHAN S/O LATE MD. MUSLIM KHAN, MR. MANOJ CHOUDHURY S/O LATE MR. SURENDRA CHOUDHURY, MRS. PAPIYA MUKHERJEE D/O BADAL CHAKRABORTY) L.R. PLOT NO.-273, L.R. KHATIAN NO.-234, 2381, 2587, J.L. NO.-109, MOUZA -SHANKARPUR, P.S.-NEW TOWNSHIP, DIST-PASHCHIM BARDHAMAN.

- NOTES :-**
1. ALL DIMENSIONS ARE IN M.M. AND ALL LEVEL ARE IN M.
 2. WRITTEN DIMENSIONS MUST BE FOLLOWED
 3. ALL EXTERNAL WALLS 250TH & INTERNAL WALLS 125THK. UNLESS OTHERWISE MENTIONED.
 4. ALL MASONRY WORKS ARE BOUNDED BY CEMENT MORTAR (1:6) & (1:4).
 5. EXTERNAL PLASTER IS 25THK. & INTERNAL PLASTER IS 12MM. THK.
 6. ALL CONC. GRADE IS M25 & AND GRADE OF STEEL FE-500
 7. 250THK. BRICK WORK IN 1:6 MORTAR
 8. 125THK. & 75THK. BRICK WORK IN 1:4 MORTAR
 9. 150 WIDE SURFACE DRAIN SHOULD BE PROVIDED ALL ROUND THE BUILDING.
 10. 25% OF THE BUILDING TO BE CONSTRUCTED USING FLY-ASH BRICKS

AREA CALCULATION:-

TOTAL LAND AREA :-	2090.16 SQ.M
BASEMENT FLOOR AREA(PARKING):-	1379.30 SQ.M
GROUND FLOOR AREA(PARKING):-	1379.30 SQ.M
FIRST TO NINTH FLOOR AREA OF EACH BLOCK (RESIDENTIAL):-	BLOCK 'A' 929.09 SQ.M, BLOCK 'B' 518.56 SQ.M
PROPOSED TOTAL BUILTUP AREA BLOCK-(A+B) =	13028.85 SQ.M (EXCLUDING PARKING AREA)
GROUND COVERAGE	= 65.99 %
F.A.R	= 2.50

SIGNATURE OF STRUCTURAL ENGINEER:-

Hirak Ghosh
HIRAK GHOSH
Structural Engineer
Lic No.- L.BPM/163/AMC-DMC/BD/165
DCE, B-TECH, M-TECH
G.I.D.S. Durgapur-16

OFFICE USED:-

Approved Plan No. 84... on Meeting No. 02/20.21... Date 17.07.2020 Valid upto 01/02/2025
Mallika Lohar
Pradhan 05/02/21
Jemua Gram Panchayat

TITLE:-
LAYOUT MAP, SECTIONAL DETAILS OF RAIN WATER SOAK PIT, SECTIONAL DETAILS OF SEPTIC TANK, SECTIONAL DETAILS OF UNDER GROUND RESERVOIR.

SIGNATURE OF ARCHITECT:- <i>Hirak Ghosh</i> HIRAK GHOSH Consultant Civil Engineer - (Class-A) Lic No.- L.BPM/163/AMC-DMC/BD/165 DCE, B-TECH, G.I.D.S. Durgapur-16 Contact No.- 9333239331	SIGNATURE OF GEO-TECHNICAL ENGINEER:- <i>Manoj Maity</i> MANOJ MAITY Civil / Geotechnical Engineer Lic. No. - L.BPM/162/AMC G.I.D.S., Durgapur - 16	SIGNATURE OF DEVELOPER/OWNER
--	---	-------------------------------------

GIDS Engineering Pvt. Ltd.
(Architects, Engineers, Contractors and Business Solutions)
E-mail id:- gidsbengal@gmail.com & gidsbengal.project@gmail.com
SPECIALIST IN CONSULTING, STRUCTURAL DESIGN, SURVEYING & SOIL INVESTIGATING
OFFICE:- C-28, Doctor's Colony, 4th street, City Centre, Durgapur -713218
Contact No:- +919533533351, +917699996140

DRAWN BY : H.GHOSH	DRAWN BY : S.DUTTA
DATE : 08.06.2020	
SCALE : 1:200, N.T.S.	
REV-00	
SHEET NO:- GIDS/ARCH09-09	