

11737/2012

BTN/05

12562/12



पश्चिमवङ्ग पश्चिम बंगाल WEST BENGAL

59AA 930369

Handwritten notes: 26/5/12, 7-55 PM

Handwritten signature and text: West Bengal Registrar of Assurances, Kolkata, 28/9/12



Certified that the Document is admitted to Registration. The Signature Sheet and the endorsement sheets attached to this document are the part of this Document.

Additional Registrar of Assurances-II, Kolkata

Handwritten signature

Handwritten note: w/c 31/5/12

Handwritten notes: 250, 250, 28/9

CONVEYANCE

1. Date: 28<sup>th</sup> September 2012
2. Place: Kolkata
3. Parties:

Handwritten signature

32019

22 SEP 2012

PL. No

DATE



Sulata Chatterjee



e-6852

BRIJBHUMI TIE UP PRIVATE LIMITED

Sulata Chatterjee  
AUTHORISED SIGNATORY

*Mousoon Ghosh*  
MOUSOON GHOSH  
LICENSED STAMP VENDOR  
KOLKATA REGISTRATION OFFICE



e-6854

*Kamini Kumar*



e-6855

Kamini Kumar



Swapan Kava  
S/O R.N. Kava  
7c, X, S. Roy Road  
Kolkata-700007  
Sowra

ADDITIONAL REGISTRAR  
OF ASSURANCE COMPANIES  
KOLKATA  
28 SEP 2012

- 3.1 **Rabindra Nath Naskar**, son of Late Rajani Kanta Naskar, residing at Village Bhatenda, Post Office Rajarhat, PIN-700135, Police Station Rajarhat, District North 24 Parganas (**PAN ABOPN7464L**)
- 3.2 **Karabi Naskar**, wife of Rabindra Nath Naskar, residing at Village Bhatenda, Post Office Rajarhat, PIN-700135, Police Station Rajarhat, District North 24 Parganas (**PAN AKKPN4194L**)

(collectively **Vendors**, includes successors-in-interest)

**And**

- 3.3 **Brijbhumi Tie Up Private Limited**, a company incorporated under the Companies Act, 1956, having its registered office at 1<sup>st</sup> Floor, 111, Park Street, Kolkata-700016, Police Station Park Street (**PAN AADCB1942L**), represented by its authorized signatory, **Subrata Chakraborty**, son of Satinath Chakraborty, of 1<sup>st</sup> Floor, 111, Park Street, Kolkata-700016, Police Station Park Street

(**Purchaser**, includes successors-in-interest).

Vendors and Purchaser collectively **Parties** and individually **Party**.

#### **NOW THIS CONVEYANCE WITNESSES AS FOLLOWS:**

#### **4. Subject Matter of Conveyance**

- 4.1 **Said Property: (1)** Land classified as *sali* (agricultural) measuring 3.5 (three point five) decimal equivalent to 2 (two) *cottah* 1 (one) *chittack* and 40 (forty) square feet, more or less [out of 16 (sixteen) decimal equivalent to 9 (nine) *cottah* and 11 (eleven) *chittack*, more or less], being a portion of R.S./L.R. *Dag* No.495, recorded in L.R. *Khatian* Nos. 672/2 and 485/1, *Mouza* Bhatenda, J.L. No. 28, Police Station Rajarhat, within the jurisdiction of Rajarhat-Bishnupur No. 1 *Gram Panchayet* **RBGP**, Sub-Registration District Bidhannagar, District North 24 Parganas and more fully described in **Part I** of the **1<sup>st</sup> Schedule** below and the said *Dag* No.495 is delineated and demarcated on **Plan A** annexed hereto and bordered in colour **Red** thereon (**First Land**) **And (2)** land classified as *sali* (agricultural) measuring 3.245 (three point two four five) decimal equivalent to 1 (one) *cottah* 15 (fifteen) *chittack* and 18 (eighteen) square feet, more or less [out of 39 (thirty nine) decimal equivalent to 23 (twenty three) *cottah* 9 (nine) *chittack* and 23 (twenty three) square feet, more or less], being a portion of R.S./L.R. *Dag* No.500, recorded in L.R. *Khatian* Nos. 548 and 874, *Mouza* Bhatenda, J.L. No. 28, Police Station Rajarhat, within the jurisdiction of RBGP, Sub-Registration District Bidhannagar, District North 24 Parganas and more fully described in **Part II** of the **1<sup>st</sup> Schedule** below and the said *Dag* No. 500 is delineated and demarcated on **Plan B** annexed hereto and bordered in colour **Red** thereon (**Second Land**) **And (3)** land classified as *sali* (agricultural) measuring 2.16 (two point one six) decimal equivalent to 1 (one) *cottah* 4 (four) *chittack* and 41 (forty one) square feet, more or less [out of 26 (twenty six) decimal equivalent to 15 (fifteen) *cottah* 11 (eleven) *chittack* and 31 (thirty one) square feet, more or less], being a portion of R.S./L.R. *Dag* No.503, recorded in L.R. *Khatian* Nos. 548 and 874, *Mouza* Bhatenda, J.L. No. 28, Police Station Rajarhat, within the jurisdiction of RBGP, Sub-Registration District Bidhannagar, District North 24 Parganas and more fully described in **Part III** of the **1<sup>st</sup> Schedule** below and the said *Dag* No.503 is delineated and demarcated on **Plan C** annexed hereto and bordered in colour **Red** thereon (**Third Land**), the First Land, the Second Land and the Third Land are more



*[Handwritten signature]*

ADDITIONAL REGISTRAR  
OF ASSURANCES, WISCONSIN  
28 SEP 2012

fully and collectively described in the 2<sup>nd</sup> Schedule below (collectively **Said Property**) **together with** all title, benefits, easements, authorities, claims, demands, usufructs, tangible and intangible rights of whatsoever or howsoever nature of the Vendors in the Said Property and appurtenances and inheritances for access and user thereof.

## 5. Background, Representations, Warranties and Covenants

5.1 **Representations, Warranties and Covenants Regarding Title:** The Vendors represent and warrant to and covenant with the Purchaser regarding title as follows:

5.1.1 **Ownership of First Land:** Sambhunath Das and Biswanath Das were the joint and absolute owners of the First Land and they got their names mutated in the records of the Block Land and Land Reforms Office at Rajarhat, in L.R. *Khatian* Nos.672/2 and 485/1, respectively, in respect thereof.

5.1.2 **Purchase by Vendor No.3.2:** By a Deed of Sale in *Bengali* language (*Kobala*) dated 14<sup>th</sup> December, 2001, registered in the Office of the Additional District Sub-Registrar, Bidhannagar, Salt Lake City, North 24 Parganas, in Book No. I, Volume No. 128, at Pages 74 to 87, being Deed No.02205 for the year 2003, the Vendor No.3.2 purchased the entirety of the First Land from Sambhunath Das and Biswanath Das, for the consideration mentioned therein.

5.1.3 **Ownership of Makhan's Land:** Makhan Lal Nath was the sole and absolute owner of *sali* land measuring 4.33 (four point three three) decimal in R.S./L.R. *Dag* No.500 and 2.88 (two point eight eight) decimal in R.S./L.R. *Dag* No.503, *Mouza* Bhatenda, J.L. No. 28, Police Station Rajarhat, within the jurisdiction of RBGP, Sub-Registration District Bidhannagar, District North 24 Parganas (**Makhan's Land**) and he got his name mutated in the records of the Block Land and Land Reforms Office at Rajarhat, in L.R. *Khatian* No.548, in respect thereof.

5.1.4 **Ownership of Khetra's Land:** Khetra Mohan Nath was the sole and absolute owner of *sali* land measuring 4.33 (four point three three) decimal in R.S./L.R. *Dag* No.500 and 2.88 (two point eight eight) decimal in R.S./L.R. *Dag* No.503, *Mouza* Bhatenda, J.L. No. 28, Police Station Rajarhat, within the jurisdiction of RBGP, Sub-Registration District Bidhannagar, District North 24 Parganas (**Khetra's Land**) and he got his name mutated in the records of the Block Land and Land Reforms Office at Rajarhat, in L.R. *Khatian* No.874, in respect thereof.

5.1.5 **Demise of Khetra Mohan Nath:** Khetra Mohan Nath, a Hindu governed by the *Dayabhaga* School of Hindu Law, died *intestate* as a bachelor, leaving behind him surviving his 2 (two) brothers, namely, Makhan Lal Nath and Santosh Kumar Nath as his only legal heirs, who jointly and equally inherited the entire right, title and interest of Late Khetra Mohan Nath in Khetra's Land.

5.1.6 **Ownership of Said Property:** In the circumstances Makhan Lal Nath became the absolute owner of Makhan's Land and undivided  $\frac{1}{2}$  (one-half) share and/or interest in Khetra's Land, i.e. collectively 6.49 (six point four nine) decimal in R.S./L.R. *Dag* No.500, which *inter alia* consists of the Second Land defined in Clause 4.1 above and 4.32 (four point three two) decimal in R.S./L.R. *Dag* No.503, which *inter alia* consists of the Third Land defined in Clause 4.1 above.

5.1.7 **Demise of Makhan Lal Nath:** Makhan Lal Nath, a Hindu governed by the *Dayabhaga* School of Hindu Law, died *intestate*, leaving behind him surviving his wife,



*[Handwritten signature]*  
23 SEP 2012

Malina Nath, his 3 (three) sons, namely, Asit Nath, Tarun Nath and Tapas Nath and 8 (eight) daughters, namely, Sandhya Nath, Arati Nath, Malati Nath, Maya Nath, Minati Deb Nath, Sujata Singha Roy, Reba Nath and Rita Nath as his only legal heiresses and heirs (**Legal Heirs Of Makhan Lal Nath**), who jointly and equally inherited the entire right, title and interest of Late Khetra Mohan Nath in the Second Land and the Third Land.

- 5.1.8 **Purchase by Vendors:** By a Deed of Sale in *Bengali* language (*Kobala*) dated 1<sup>st</sup> August, 2002, registered in the Office of the Additional District Sub-Registrar, Bidhannagar, Salt Lake City, North 24 Parganas, in Book No. I, Volume No. 164, at Pages 65 to 74, being Deed No.02873 for the year 2003, the Vendors purchased the entirety of the Second Land and the Third Land from the Legal Heirs Of Makhan Lal Nath, for the consideration mentioned therein.
- 5.1.9 **Absolute Ownership of Vendors:** By way of purchases as mentioned in Clause Nos.5.1.2 and 5.1.8, the Vendor No.3.2 has become the sole and absolute owner of the First Land and the Vendors have become the joint and absolute owners of the Second Land and the Third Land, respectively. The First Land, the Second Land and the Third Land are collectively defined as the Said Property in Clause 4.1 above and the Said Property is the subject matter of this Conveyance.
- 5.2 **Representations, Warranties and Covenants Regarding Encumbrances:** The Vendors represent and warrant to and covenant with the Purchaser regarding encumbrances as follows:
- 5.2.1 **No Acquisition/Requisition:** The Vendors have not received any notice from any authority for acquisition, requisition or vesting of the Said Property and declare that the Said Property is not affected by any scheme of any Local Authority or Government or Statutory Body.
- 5.2.2 **No Excess Land:** The Vendors do not hold any excess vacant land under the Urban Land (Ceiling and Regulation) Act, 1976 or any excess land under the West Bengal Land Reforms Act, 1955 or the West Bengal Estates Acquisition Act, 1953.
- 5.2.3 **No Encumbrance by Act of Vendors:** The Vendors have not at any time done or executed or knowingly suffered or been party or privy to any act, deed, matter or thing, including grant of right of easement, whereby the Said Property or any part thereof can or may be impeached, encumbered or affected in title.
- 5.2.4 **Right, Power and Authority to Sell:** The Vendors have good right, full power, absolute authority and indefeasible title to grant, sell, convey, transfer, assign and assure the Said Property to the Purchaser.
- 5.2.5 **No Dues:** No tax in respect of the Said Property is due to the local authority and/or any other authority or authorities and no Certificate Case is pending for realization of any dues from the Vendors.
- 5.2.6 **No Right of Preemption:** No person or persons whatsoever have/had/has any right of preemption over and in respect of the Said Property or any part thereof.
- 5.2.7 **No Mortgage:** No mortgage or charge has been created by the Vendors by depositing the title deeds or otherwise over and in respect of the Said Property or any part thereof.





- 5.2.8 **Free From All Encumbrances:** The Said Property is now free from all claims, demands, encumbrances, mortgages, charges, liens, attachments, *lis pendens*, uses, *debutters*, trusts, prohibitions, Income Tax attachment, financial institution charges, statutory prohibitions, acquisitions, requisitions, vesting, *bargadars* and liabilities whatsoever or howsoever made or suffered by the Vendors or any person or persons having or lawfully, rightfully or equitably claiming any estate or interest therein through, under or in trust for the Vendors or the Vendors' predecessors-in-title and the title of the Vendors to the Said Property is free, clear and marketable.
- 5.2.9 **No Personal Guarantee:** The Said Property is not affected by or subject to any personal guarantee for securing any financial accommodation.
- 5.2.10 **No Bar by Court Order or Statutory Authority:** There is no order of Court or any other statutory authority prohibiting the Vendors from selling, transferring and/or alienating the Said Property or any part thereof.

## 6. Basic Understanding

- 6.1 **Sale of Said Property:** The basic understanding between the Vendors and the Purchaser is that the Vendors shall sell the Said Property to the Purchaser, free from all encumbrances of any and every nature whatsoever and with good, bankable and marketable title and together with *khas*, vacant, peaceful and physical possession and the Purchaser shall purchase the same based on the representations, warranties and covenants mentioned in Clauses 5.1 and 5.2 and their respective sub-clauses above.
- 6.2 **Surrender/Transfer of Rights:** R.S. Ispat Limited, having its office at B-401, 4<sup>th</sup> Floor, City Centre, Salt Lake, Kolkata-700064 (**First Company**) had contractual transferable interest and/or right in the Said Property. Dreamland Plaza Limited, having its office at Room No.205, 2<sup>nd</sup> Floor, 10A, Hospital Street, Kolkata-700072 (**Second Company**) had contracted with the Purchaser to cause the sale of the Said Property to the Purchaser directly from the Vendor and to cause the First Company to surrender all its rights, interests and claims, of any and every nature whatsoever, for a consolidated consideration, which included the price to be paid to the Vendor and the compensation to be paid to the First Company as well as the profit of the Second Company. Pursuant to the above, the Second Company is causing sale of the Said Property by the Vendor directly to the Purchaser by this Conveyance. It is also recorded that by virtue of commercial negotiation and amicable settlement with the First Company, the First Company surrendered all its rights, interests and claims, of any and every nature whatsoever, in favour of the Purchaser for mutually agreed consideration and the Second Company also confirmed that it has released/transferred all its rights in the Said Property to the Purchaser, for mutually agreed consideration.

## 7. Transfer

- 7.1 **Hereby Made:** The Vendors hereby sell, convey and transfer to the Purchaser the entirety of the Vendors' right, title and interest of whatsoever or howsoever nature in the Said Property, more fully described in the **2<sup>nd</sup> Schedule** below, being (1) the First Land, i.e. land classified as *sahi* (agricultural) measuring 3.5 (three point five) decimal equivalent to 2 (two) *cottah* 1 (one) *chittack* and 40 (forty) square feet, more or less [out of 16 (sixteen) decimal equivalent to 9 (nine) *cottah* and 11 (eleven) *chittack*, more or less], being a portion of R.S./L.R. *Dag* No.495, recorded in L.R. *Khatian* Nos. 672/2 and 485/1, *Mouza* Bhatenda, J.L. No. 28, Police Station Rajarhat, within the jurisdiction of



*[Handwritten signature]*  
ADDITIONAL REGISTRAR  
KEMENTERIAN PENDIDIKAN DAN KEBUDAYAAN  
28 SEP 2012

RBGP, Sub-Registration District Bidhannagar, District North 24 Parganas and more fully described in **Part I** of the **1<sup>st</sup> Schedule** below and the said *Dag* No.495 is delineated and demarcated on **Plan A** annexed hereto and bordered in colour **Red** thereon **And (2)** the Second Land, i.e. land classified as *sali* (agricultural) measuring 3.245 (three point two four five) decimal equivalent to 1 (one) *cottah* 15 (fifteen) *chittack* and 18 (eighteen) square feet, more or less [out of 39 (thirty nine) decimal equivalent to 23 (twenty three) *cottah* 9 (nine) *chittack* and 23 (twenty three) square feet, more or less], being a portion of R.S./L.R. *Dag* No.500, recorded in L.R. *Khatian* Nos. 548 and 874, *Mouza* Bhatenda, J.L. No. 28, Police Station Rajarhat, within the jurisdiction of RBGP, Sub-Registration District Bidhannagar, District North 24 Parganas and more fully described in **Part II** of the **1<sup>st</sup> Schedule** below and the said *Dag* No. 500 is delineated and demarcated on **Plan B** annexed hereto and bordered in colour **Red** thereon **And (3)** the Third Land, i.e. land classified as *sali* (agricultural) measuring 2.16 (two point one six) decimal equivalent to 1 (one) *cottah* 4 (four) *chittack* and 41 (forty one) square feet, more or less [out of 26 (twenty six) decimal equivalent to 15 (fifteen) *cottah* 11 (eleven) *chittack* and 31 (thirty one) square feet, more or less], being a portion of R.S./L.R. *Dag* No.503, recorded in L.R. *Khatian* Nos. 548 and 874, *Mouza* Bhatenda, J.L. No. 28, Police Station Rajarhat, within the jurisdiction of RBGP, Sub-Registration District Bidhannagar, District North 24 Parganas and more fully described in **Part III** of the **1<sup>st</sup> Schedule** below and the said *Dag* No.503 is delineated and demarcated on **Plan C** annexed hereto and bordered in colour **Red** thereon **together with** all title, benefits, easement, authorities, claims, demands, usufructs, tangible and intangible rights of whatsoever or howsoever nature of the Vendors in the Said Property and appurtenances and inheritances for access and user thereof, free from all encumbrances.

7.2 **Consideration:** The aforesaid transfer is being made in consideration of a sum of Rs.10,77,505/- (Rupees ten lac seventy seven thousand five hundred and five) paid by the Purchaser to the Vendors, receipt of which the Vendors hereby and by the Receipt and Memo of Consideration hereunder written, admit and acknowledge.

## 8. Terms of Transfer

8.1 **Salient Terms:** The transfer being effected by this Conveyance is:

8.1.1 **Sale:** a sale within the meaning of the Transfer of Property Act, 1882.

8.1.2 **Absolute:** absolute, irreversible and perpetual.

8.1.3 **Free from Encumbrances:** free from all claims, demands, encumbrances, mortgages, charges, liens, attachments, *lis pendens*, uses, *debutters*, trusts, prohibitions, Income Tax attachments, financial institution charges, statutory prohibitions, acquisitions, requisitions, vesting, *bargudars* and liabilities whatsoever or howsoever made or suffered by the Vendors or any person or persons having or lawfully, rightfully or equitably claiming any estate or interest therein through, under or in trust for the Vendors or the Vendors' predecessors-in-title.

8.1.4 **Together with All Other Appurtenances:** together with all other rights the Vendors have in the Said Property and all other appurtenances including but not limited to customary and other rights of easements for beneficial use of the Said Property.

8.2 **Subject to:** The transfer being effected by this Conveyance is subject to:



ADDITIONAL REGISTRAR  
OF ASSURANCE, KOLKATA  
28 SEP 2012

- 8.2.1 **Indemnification by Vendors:** express indemnification by the Vendors about the correctness of the Vendors' title, Vendors' authority to sell and non-existence of any encumbrances on the Said Property and this Conveyance is being accepted by the Purchaser on such express indemnification by the Vendors, which if found defective or untrue at any time, the Vendors shall, at all times hereafter, at the costs, expenses, risk and responsibility of the Vendors, forthwith take all necessary steps to remove and/or rectify. To this effect, the Vendors hereby covenant that the Vendors or any person claiming under the Vendors in law, trust and equity, shall, at all times hereafter, indemnify and keep indemnified the Purchaser and/or the Purchaser's successors-in-interest and assigns, of, from and against any loss, damage, costs, charges and expenses, which may be suffered by the Purchaser and/or the Purchaser's successors-in-interest and assigns by reason of the aforesaid.
- 8.2.2 **Transfer of Property Act:** all obligations and duties of vendor and vendee as provided in the Transfer of Property Act, 1882, save as contracted to the contrary hereunder.
- 8.3 **Delivery of Possession:** *Khas*, vacant, physical and peaceful possession of the Said Property has been handed over by the Vendors to the Purchaser.
- 8.4 **Outgoings:** All statutory revenue, cess, taxes, surcharge, outgoing and levies of or on the Said Property, relating to the period till the date of this Conveyance, whether as yet demanded or not, shall be borne, paid and discharged by the Vendors, with regard to which the Vendors hereby indemnify and agree to keep the Purchaser fully and comprehensively saved, harmless and indemnified.
- 8.5 **Holding Possession:** The Vendors hereby covenant that the Purchaser and the Purchaser's successors-in-interest and assigns shall and may, from time to time, and at all times hereafter, peacefully and quietly enter into, hold, possess, use and enjoy the Said Property and every part thereof and receive rents, issues and profits thereof and all other benefits, rights and properties hereby granted, sold, conveyed, transferred, assigned and assured or expressed or intended so to be unto and to the Purchaser, without any lawful eviction, hindrance, interruption, disturbance, claim or demand whatsoever from or by the Vendors or any person or persons lawfully or equitably claiming any right or estate therein from under or in trust from the Vendors.
- 8.6 **No Objection to Mutation:** The Vendors declare that the Purchaser shall be fully entitled to mutate the Purchaser's name in all public and statutory records and the Vendors hereby expressly (1) consent to the same and (2) appoint the Purchaser as the constituted attorney of the Vendors and empower and authorize the Purchaser to sign all papers and documents and take all steps whatsoever or howsoever in this regard. Notwithstanding such grant of powers and authorities, the Vendors undertake to cooperate with the Purchaser in all respect to cause mutation of the Said Property in the name of the Purchaser and in this regard shall sign all documents and papers as required by the Purchaser.
- 8.7 **Further Acts:** The Vendors hereby covenant that the Vendors or any person claiming under the Vendors, shall and will from time to time and at all times hereafter, upon every request and at the cost of the Purchaser and/or the Purchaser's successors-in-interest and assigns, do and execute or cause to be done and executed all such acts, deeds and things for further or more perfectly assuring the title of the Said Property.



ADDITIONAL REGISTRAR  
OF ASSURANCES, KOLLAM  
28 SEP 2012

**1<sup>st</sup> Schedule**  
**Part I**  
**(First Land)**

Land classified as *sali* (agricultural) measuring 3.5 (three point five) decimal equivalent to 2 (two) *cottah* 1 (one) *chittack* and 40 (forty) square feet, more or less [out of 16 (sixteen) decimal equivalent to 9 (nine) *cottah* and 11 (eleven) *chittack*, more or less], being a portion of R.S./L.R. *Dag* No.495, recorded in L.R. *Khatian* Nos. 672/2 and 485/1, *Mouza* Bhatenda, J.L. No. 28, Police Station Rajarhat, within the jurisdiction of Rajarhat-Bishnupur No. 1 *Gram Panchayet*, Sub-Registration District Bidhannagar, District North 24 Parganas and the said *Dag* No.495 is delineated and demarcated on **Plan A** annexed hereto and bordered in colour **Red** thereon and butted and bounded as follows:

<b>On the North</b>	:	By land belonging to R.S./L.R. <i>Dag</i> No.494
<b>On the East</b>	:	By land belonging to R.S./L.R. <i>Dag</i> Nos.493 and 496
<b>On the South</b>	:	By land belonging to R.S./L.R. <i>Dag</i> No.499
<b>On the West</b>	:	By land belonging to R.S./L.R. <i>Dag</i> No.500

**Together with** all title, benefits, easements, authorities, claims, demands, usufructs, tangible and intangible rights of whatsoever or howsoever nature of the Vendors in the First Land and appurtenances and inheritances for access and user thereof.

**Part II**  
**(Second Land)**

Land classified as *sali* (agricultural) measuring 3.245 (three point two four five) decimal equivalent to 1 (one) *cottah* 15 (fifteen) *chittack* and 18 (eighteen) square feet, more or less [out of 39 (thirty nine) decimal equivalent to 23 (twenty three) *cottah* 9 (nine) *chittack* and 23 (twenty three) square feet, more or less], being a portion of R.S./L.R. *Dag* No.500, recorded in L.R. *Khatian* Nos. 548 and 874, *Mouza* Bhatenda, J.L. No. 28, Police Station Rajarhat, within the jurisdiction of Rajarhat-Bishnupur No. 1 *Gram Panchayet*, Sub-Registration District Bidhannagar, District North 24 Parganas and the said *Dag* No. 500 is delineated and demarcated on **Plan B** annexed hereto and bordered in colour **Red** thereon and butted and bounded as follows:

<b>On the North</b>	:	By land belonging to R.S./L.R. <i>Dag</i> No.478
<b>On the East</b>	:	By land belonging to R.S./L.R. <i>Dag</i> Nos.494 and 495
<b>On the South</b>	:	By land belonging to R.S./L.R. <i>Dag</i> No.499
<b>On the West</b>	:	By land belonging to R.S./L.R. <i>Dag</i> Nos.478 and 501/716

**Together with** all title, benefits, easements, authorities, claims, demands, usufructs, tangible and intangible rights of whatsoever or howsoever nature of the Vendors in the Second Land and appurtenances and inheritances for access and user thereof.

**Part III**  
**(Third Land)**

Land classified as *sali* (agricultural) measuring 2.16 (two point one six) decimal equivalent to 1 (one) *cottah* 4 (four) *chittack* and 41 (forty one) square feet, more or less [out of 26 (twenty six) decimal equivalent to 15 (fifteen) *cottah* 11 (eleven) *chittack* and 31



★

ADDITIONAL REGISTRAR  
OF ASSURANCE IN KOLKATA  
28 SEP 2012



(thirty one) square feet, more or less], being a portion of R.S./L.R. *Dag* No.503, recorded in L.R. *Khatian* Nos. 548 and 874, *Mouza* Bhatenda, J.L. No. 28, Police Station Rajarhat, within the jurisdiction of Rajarhat-Bishnupur No. 1 *Gram Panchayet*, Sub-Registration District Bidhannagar, District North 24 Parganas and the said *Dag* No.503 is delineated and demarcated on **Plan C** annexed hereto and bordered in colour **Red** thereon and butted and bounded as follows:

<b>On the North</b>	:	By land belonging to R.S./L.R. <i>Dag</i> No.502
<b>On the East</b>	:	By land belonging to R.S./L.R. <i>Dag</i> No.504
<b>On the South</b>	:	By land belonging to R.S./L.R. <i>Dag</i> No.509
<b>On the West</b>	:	By land belonging to R.S./L.R. <i>Dag</i> No.509

**Together with** all title, benefits, easements, authorities, claims, demands, usufructs, tangible and intangible rights of whatsoever or howsoever nature of the Vendors in the Third Land and appurtenances and inheritances for access and user thereof.

**2<sup>nd</sup> Schedule**  
**(Said Property)**  
**[Subject Matter of Sale]**

Land classified as *sali* (agricultural) measuring 3.5 (three point five) decimal equivalent to 2 (two) *cottah* 1 (one) *chittack* and 40 (forty) square feet, more or less [out of 16 (sixteen) decimal equivalent to 9 (nine) *cottah* and 11 (eleven) *chittack*, more or less], being a portion of R.S./L.R. *Dag* No.495, recorded in L.R. *Khatian* Nos. 672/2 and 485/1, *Mouza* Bhatenda, J.L. No. 28, Police Station Rajarhat, within the jurisdiction of Rajarhat-Bishnupur No. 1 *Gram Panchayet*, Sub-Registration District Bidhannagar, District North 24 Parganas and more fully described in **Part I** of the **1<sup>st</sup> Schedule** above

Land classified as *sali* (agricultural) measuring 3.245 (three point two four five) decimal equivalent to 1 (one) *cottah* 15 (fifteen) *chittack* and 18 (eighteen) square feet, more or less [out of 39 (thirty nine) decimal equivalent to 23 (twenty three) *cottah* 9 (nine) *chittack* and 23 (twenty three) square feet, more or less], being a portion of R.S./L.R. *Dag* No.500, recorded in L.R. *Khatian* Nos. 548 and 874, *Mouza* Bhatenda, J.L. No. 28, Police Station Rajarhat, within the jurisdiction of Rajarhat-Bishnupur No. 1 *Gram Panchayet*, Sub-Registration District Bidhannagar, District North 24 Parganas and more fully described in **Part II** of the **1<sup>st</sup> Schedule** above

Land classified as *sali* (agricultural) measuring 2.16 (two point one six) decimal equivalent to 1 (one) *cottah* 4 (four) *chittack* and 41 (forty one) square feet, more or less [out of 26 (twenty six) decimal equivalent to 15 (fifteen) *cottah* 11 (eleven) *chittack* and 31 (thirty one) square feet, more or less], being a portion of R.S./L.R. *Dag* No.503, recorded in L.R. *Khatian* Nos. 548 and 874, *Mouza* Bhatenda, J.L. No. 28, Police Station Rajarhat, within the jurisdiction of Rajarhat-Bishnupur No. 1 *Gram Panchayet*, Sub-Registration District Bidhannagar, District North 24 Parganas and more fully described in **Part III** of the **1<sup>st</sup> Schedule** above

**Together with** all title, benefits, easements, authorities, claims, demands, usufructs, tangible and intangible rights of whatsoever or howsoever nature of the Vendors in the Said Property and appurtenances and inheritances for access and user thereof.



ADDITIONAL REGISTRAR  
OF ASSURANCES-II, KOLKATA  
28 SEP 2012

The details of the Said Property are tabulated below:

<b>Mouza</b>	<b>R.S./ L.R. Dag No.</b>	<b>L.R. Khatian Nos.</b>	<b>Total Area of Dag (in decimal)</b>	<b>Total Area sold (in decimal)</b>	<b>Name of the Recorded Owner/s</b>
Bhatenda	495	672/2 and 485/1	16	3.500	Sambhunath Das and Biswanath Das
Bhatenda	500	548 and 874	39	3.245	Makhan Lal Nath and Khetra Nath
Bhatenda	503	548 and 874	26	2.160	Makhan Lal Nath and Khetra Nath
			<b>Total</b>	<b>8.905</b>	

*Arise*



ORIGINAL REGISTER  
OF COMPANIES, BANGALORE  
28 SEP 2012

**9. Execution and Delivery**

9.1 **In Witness Whereof** the Parties have executed and delivered this Conveyance on the date mentioned above.



Rabindra Nath Naskar



Karabi Naskar

[Vendors]

**Brijbhumi Tie Up Private Limited**



Authorized Signatory

[Purchaser]

**Drafted by:**



Saptarshi Roy, Advocate

**Witnesses:**

Signature Swapan  
Name Swapan Kar  
Father's Name R. N. Kar  
Address 7C, K. S. Roy Road  
Kolkata- 700001

Signature Saibal  
Name Saibal Banerjee  
Father's Name Saibal Banerjee  
Address 7C, K. S. Roy Road  
Kolkata- 700001.



ADDITIONAL REGISTRAR  
OF ASSISTANT REGISTRAR  
2 8 SEP 2012

### Receipt and Memo of Consideration

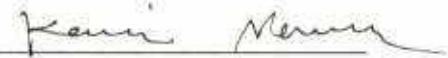
Received from the withinnamed Purchaser the withinmentioned sum of Rs.10,77,505/- (Rupees ten lac seventy seven thousand five hundred and five) towards full and final payment of the consideration for sale of the Said Property described in the 2<sup>nd</sup> Schedule above, in the following manner:

Mode	Date	Bank	Amount (Rs.)
Pay Order No.362637 (Part)	27.09.2012	Axis Bank Limited	5,38,752.50/-
Pay Order No.362638 (Part)	27.09.2012	Axis Bank Limited	5,38,752.50/-
		<b>Total:</b>	<b>10,77,505/-</b>



**Rabindra Nath Naskar**

[Vendors]



**Karabi Naskar**

#### Witnesses:

Signature   
 Name Swapan K

Signature   
 Name Souvar Banerjee



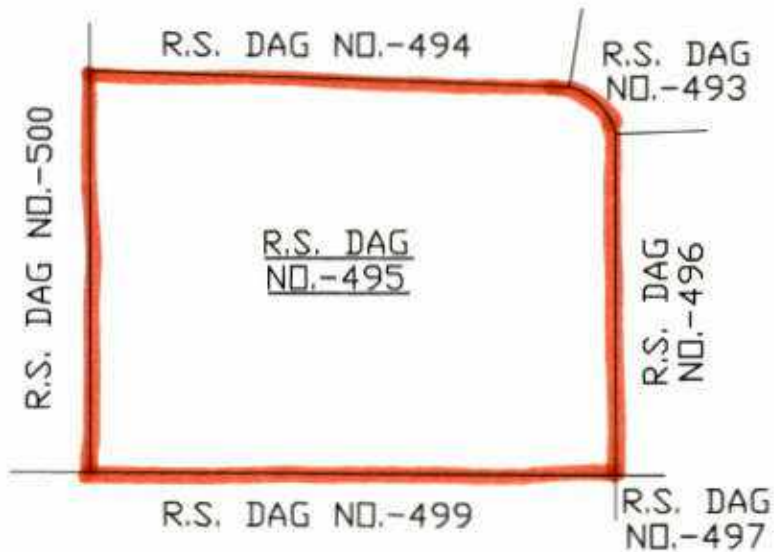
ADDITIONAL REGISTRAR  
OF ASSURANCES IN KERALA  
28 SEP 2012



PLAN A

SITE PLAN OF R.S./L.R. DAG NO.- 495, L.R. KHATIAN NO.- 672/2 & 485/1, MOUZA - BHATENDA, J.L. NO.- 28, P.S.- RAJARHAT, UNDER RAJARHAT BISHNUPUR 1 NO. GRAM PANCHAYET, DIST.- NORTH 24 PARGANAS.

Total Area in Dag No.495 is 16 Decimal



*[Handwritten signature]*

*[Handwritten signature]*

Brijbhumi Tie Up Pvt. Ltd.

*Sulata Chakraborty*  
Authorized Signatory

NAME & SIGNATURE OF THE VENDOR/S. :

LEGEND : 3.5000 DECIMAL OUT OF 16 DECIMAL SALI LAND IN RS/LR.  
DAG NO.- 495.

SHOWN THUS : 



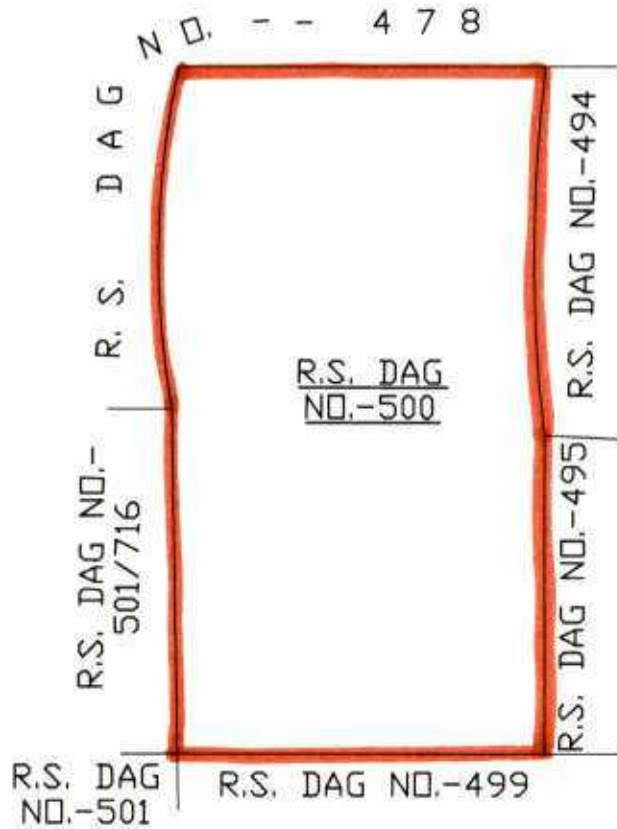
←

ADDITIONAL REGISTRAR  
OF ASSURANCE IN KENYA  
28 SEP 2012

PLAN B

SITE PLAN OF R.S./L.R. DAG NO.- 500, L.R. KHATIAN NO.- 548 & 874, MOUZA - BHATENDA, J.L. NO.- 28, P.S.- RAJARHAT, UNDER RAJARHAT BISHNUPUR 1 NO. GRAM PANCHAYET, DIST.- NORTH 24 PARGANAS.

Total Area in Dag No.500 is 39 Decimal



*Brijbhumi*

*Kamini*

Brijbhumi Tie Up Pvt. Ltd.

*Sulata Chatterjee*  
Authorised Signatory

NAME & SIGNATURE OF THE VENDORS. :

LEGEND : 3.2450 DECIMAL OUT OF 39 DECIMAL SALI LAND IN R.S./L.R. DAG NO.- 500.

SHOWN THUS : 

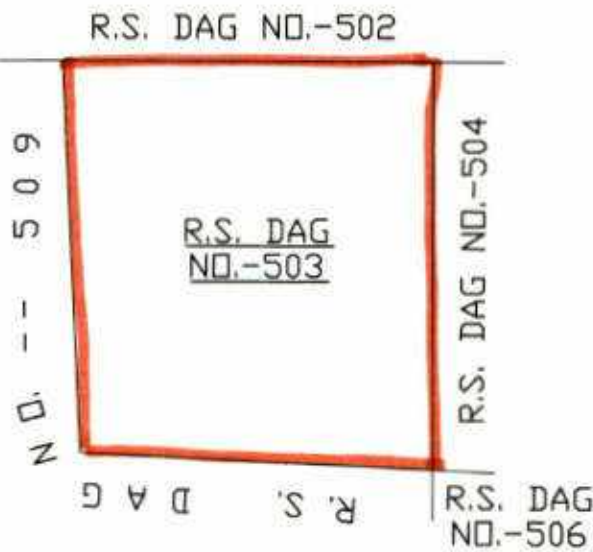


←  
ADDITIONAL REGIS. RAR  
OF ASSURANCES, KOLKATA  
28 SEP 2012

PLAN C

SITE PLAN OF R.S./L.R. DAG NO.- 503, L.R. KHATIAN NO.- 548 & 874, MOUZA - BHATENDA, J.L. NO.- 28, P.S.- RAJARHAT, UNDER RAJARHAT BISHNUPUR 1 NO. GRAM PANCHAYET, DIST.- NORTH 24 PARGANAS.

Total Area in Dag No.503 is 26 Decimal



*[Handwritten signature]*

*[Handwritten name]*

**Brijbhumi Tie Up Pvt. Ltd.**

*[Handwritten signature]*  
**Authorised Signatory**

NAME & SIGNATURE OF THE VENDOR/S. :

LEGEND : 2.1600 DECIMAL OUT OF 26 DECIMAL SALI LAND IN RS/LR.  
DAG NO.- 503.


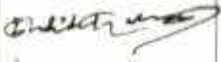










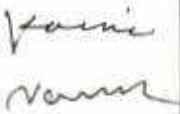











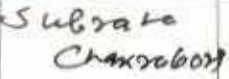









SHOWN THUS: 

1



ADDITIONAL REGISTRAR  
OF ASSURANCE CO. KOLKATA  
7 8 SEP 2012

## SPECIMEN FORM TEN FINGER PRINTS

Sl. No.	Signature of the executants and/or purchaser Presentants					
	 					
		Little	Ring	Middle	Fore	Thumb
		(Left Hand)				
						
Thumb	Fore	Middle	Ring	Little		
(Right Hand)						
	 					
		Little	Ring	Middle	Fore	Thumb
		(Left Hand)				
						
Thumb	Fore	Middle	Ring	Little		
(Right Hand)						
	 					
		Little	Ring	Middle	Fore	Thumb
		(Left Hand)				
						
Thumb	Fore	Middle	Ring	Little		
(Right Hand)						



←  
ADDITIONAL REGISTRAR  
OF ASSURANCES, KOLKATA  
28 SEP 2012





Government Of West Bengal  
Office Of the A.R.A. - II KOLKATA  
District:-Kolkata

Endorsement For Deed Number : I - 12562 of 2012  
(Serial No. 11737 of 2012)

Cn

**Payment of Fees:**

**On 28/09/2012**

**Presentation(Under Section 52 & Rule 22A(3) 46(1),W.B. Registration Rules,1962)**

Presented for registration at 15.12 hrs on :28/09/2012, at the Private residence by Subrata Chakraborty ,Claimant.

**Admission of Execution(Under Section 58,W.B.Registration Rules,1962)**

Execution is admitted on 28/09/2012 by

1. Rabindra Nath Naskar, son of Late Rajani Kanta Naskar , Bhatenda, Thana:-Rajarhat, P.O. :-Rajarhat ,District:-North 24-Parganas, WEST BENGAL, India, Pin :-700135, By Caste Hindu, By Profession : Others
2. Karabi Naskar, wife of Rabindra Nath Naskar , Bhatenda, Thana:-Rajarhat, P.O. :-Rajarhat ,District:-North 24-Parganas, WEST BENGAL, India, Pin :-700135, By Caste Hindu, By Profession : Others
3. Subrata Chakraborty  
Authorised Signatory, Brijbhumi Tie Up Pvt Ltd, 1st Floor, 111, Park Street, Kol, Thana:-Park Street, P.O. :- ,District:-Kolkata, WEST BENGAL, India, Pin :-700016.  
, By Profession : Others  
Identified By Swapan Kar, son of R N Kar, 7 C, Kiron Sankar Roy Road(Hastings Street), Kol, P.O. :- ,District:-Kolkata, WEST BENGAL, India, Pin :-700001, By Caste: Hindu, By Profession: Service.

( Dulal chandra Saha )  
ADDL. REGISTRAR OF ASSURANCES-II

**On 04/10/2012**

**Certificate of Market Value(WB PUVI rules of 2001)**

Certified that the market value of this property which is the subject matter of the deed has been assessed at Rs.-13,78,196/-

Certified that the required stamp duty of this document is Rs.- 68930 /- and the Stamp duty paid as: Impresive Rs.- 10/-

( Dulal chandra Saha )  
ADDL. REGISTRAR OF ASSURANCES-II

**On 06/10/2012**

**Certificate of Admissibility(Rule 43,W.B. Registration Rules 1962)**

( Dulal chandra Saha )  
ADDL. REGISTRAR OF ASSURANCES-II

06/10/2012 14:50:00

EndorsementPage 1 of 2



Government Of West Bengal  
Office Of the A.R.A. - II KOLKATA  
District:-Kolkata

Endorsement For Deed Number : I - 12562 of 2012  
(Serial No. 11737 of 2012)

- Admissible under rule 21 of West Bengal Registration Rule, 1962 duly stamped under schedule 1A,
- Article number : 23, 5 of Indian Stamp Act 1899.

**Payment of Fees:**

Amount By Cash

Rs. 15256.00/-, on 06/10/2012

( Under Article : A(1) = 15158/- ,E = 14/- ,I = 55/- ,M(a) = 25/- ,M(b) = 4/- on 06/10/2012 )

**Deficit stamp duty**

Deficit stamp duty Rs. 68930/- is paid 03890228/09/2012 State Bank of India, DALHOUSIE SQUARE,  
received on 06/10/2012

( Dulal chandra Saha )  
ADDL. REGISTRAR OF ASSURANCES-II



( Dulal chandra Saha )  
ADDL. REGISTRAR OF ASSURANCES-II  
Endorsement Page 2 of 2

Dated this \_\_\_\_\_ day of \_\_\_\_\_, 2012

**Between**

**Rabindra Nath Naskar & Anr.  
... Vendors**

**And**

**Brijbhumi Tie Up Pvt. Ltd.  
... Purchaser**

**CONVEYANCE**

8.905 Decimal  
Portion of  
R.S./L.R. Dag Nos. 495, 500 and 503  
Mouza Bhatenda  
District North 24 Parganas

**Saha & Ray**  
Advocates  
3A/1, 3<sup>rd</sup> floor  
Hastings Chambers  
7C, Kiran Sankar Roy Road  
Kolkata-700001

Certificate of Registration under section 60 and Rule 69.

Registered in Book - I  
CD Volume number 49  
Page from 5492 to 5511  
being No 12562 for the year 2012.



(Dulal chandraSaha) 09-October-2012  
ADDL. REGISTRAR OF ASSURANCES-II  
Office of the A.R.A. - II KOLKATA  
West Bengal