

11729/2012

BTN/37

12712/12



पश्चिमबङ्ग पश्चिम बंगाल WEST BENGAL

A 430990

26777/12
7-59 P.M

Additional Registrar of Assurance
Kolkata
28/9/12



Certified that the Document is admitted to Registration. The Signature Sheet endorsement sheets attached to this are the part of this Document.

Additional Registrar of Assurances - II, Kolkata
9.10.12

2/c 3147/12

252
250

28/9

CONVEYANCE

1. Date: 28th September 2012
2. Place: Kolkata
3. Parties:



Date

SL. No. 33640 DATE 28 SEP 2012



NAME

ADD

AMT. 5000 (Five Thousand only)

Sulrata Chatterjee



e-6852

ADYA REALESTATES PVT, LTD,

Sulrat Chatterjee

M Ghosh

MOUSUMI GHOSH
LICENSED STAMP VENDOR
KOLKATA REGISTRATION OFFICE



e-6854

Sulrat Chatterjee



e-6855

Karabi Narmu



Swapan Kar
S/o R. N Kar
70 X S. Roy Road
Kolkata - 700001
Service

ADDITIONAL REGISTRAR
OF ASSURANCES-II KOLKATA
28 SEP 2012

- 3.1 **Rabindra Nath Naskar**, son of Late Rajani Kanta Naskar, residing at Village Bhatenda, Post Office Rajarhat, PIN-700135, Police Station Rajarhat, District North 24 Parganas (**PAN ABOPN7464L**)
- 3.2 **Karabi Naskar**, wife of Rabindra Nath Naskar, residing at Village Bhatenda, Post Office Rajarhat, PIN-700135, Police Station Rajarhat, District North 24 Parganas (**PAN AKKPN4194L**)

(collectively **Vendors**, includes successors-in-interest)

And

- 3.3 **Adya Real Estates Private Limited**, a company incorporated under the Companies Act, 1956, having its registered office at 23/24, Radha Bazar Street, Kolkata-700001, Police Station Hare Street (**PAN AAFCA0534K**), represented by its authorized signatory, **Subrata Chakraborty**, son of Satinath Chakraborty, of 1st Floor, 111, Park Street, Kolkata-700016, Police Station Park Street

(**Purchaser**, includes successors-in-interest).

Vendors and Purchaser collectively **Parties** and individually **Party**.

NOW THIS CONVEYANCE WITNESSES AS FOLLOWS:

4. Subject Matter of Conveyance

- 4.1 **Said Property: (1)** Land classified as *sahi* (agricultural) measuring 3.75 (three point seven five) decimal equivalent to 2 (two) *cottah* 4 (four) *chittack* and 13 (thirteen) square feet, more or less [out of 50 (fifty) decimal equivalent to 30 (thirty) *cottah* and 4 (four) *chittack*, more or less], being a portion of R.S./L.R. *Dag* No.497, recorded in L.R. *Khatian* Nos. 663 and 857, *Mouza* Bhatenda, J.L. No. 28, Police Station Rajarhat, within the jurisdiction of Rajarhat-Bishnupur No. 1 *Gram Panchayet* (**RBGP**), Sub-Registration District Bidhannagar, District North 24 Parganas and more fully described in **Part I** of the **1st Schedule** below and the said *Dag* No.497 is delineated and demarcated on **Plan A** annexed hereto and bordered in colour **Red** thereon (**First Land**) **And (2)** land classified as *sahi* (agricultural) measuring 5.75 (five point seven five) decimal equivalent to 3 (three) *cottah* 7 (seven) *chittack* and 30 (thirty) square feet, more or less [out of 72 (seventy two) decimal equivalent to 43 (forty three) *cottah* and 9 (nine) *chittack*, more or less], being a portion of R.S./L.R. *Dag* No.504, recorded in L.R. *Khatian* Nos. 663 and 857, *Mouza* Bhatenda, J.L. No. 28, Police Station Rajarhat, within the jurisdiction of RBGP, Sub-Registration District Bidhannagar, District North 24 Parganas and more fully described in **Part II** of the **1st Schedule** below and the said *Dag* No.504 is delineated and demarcated on **Plan B** annexed hereto and bordered in colour **Red** thereon (**Second Land**), the First Land and the Second Land are more fully and collectively described in the **2nd Schedule** below (collectively **Said Property**) **together with** all title, benefits, easements, authorities, claims, demands, usufructs, tangible and intangible rights of whatsoever or howsoever nature of the Vendors in the Said Property and appurtenances and inheritances for access and user thereof.



ADDITIONAL REGISTRAR
OF ASSURANCES - N. POLYMER
28 SEP 2012

5. Background, Representations, Warranties and Covenants

- 5.1 **Representations, Warranties and Covenants Regarding Title:** The Vendors represent and warrant to and covenant with the Purchaser regarding title as follows:
- 5.1.1 **Ownership of Shankar's Land:** Shankar Chandra Das was the sole owner of (1) land measuring approximately 16.66 (sixteen point six six) decimal out of 50 (fifty) decimal comprised in R.S./L.R. *Dag* No.497 and (2) land measuring approximately 24 (twenty four) decimal out of 72 (seventy two) decimal comprised in R.S./L.R. *Dag* No. 504 and he got his name mutated in the records of the Block Land and Land Reforms Office at Rajarhat, in L.R. *Khatian* No.663, in respect thereof (**Shankar's Land**).
- 5.1.2 **Ownership of Haradhan's Land:** Haradhan Das was the sole owner of (1) land measuring approximately 16 (sixteen) decimal out of 50 (fifty) decimal, comprised in R.S./L.R. *Dag* No. 497 and (2) land measuring approximately 24 (twenty four) decimal out of 72 (seventy two) decimal comprised in R.S./L.R. *Dag* No. 504 and he got his name mutated in the records of the Block Land and Land Reforms Office at Rajarhat, in L.R. *Khatian* No.857, in respect thereof (**Haradhan's Land**).
- 5.1.3 **Demise of Haradhan Das:** Haradhan Das, a Hindu governed by the *Dayabhaga* School of Hindu Law, died *intestate*, leaving behind him surviving his wife, Anna Das, 2 (two) sons, namely, Atanu Das and Apu Das and 4 (four) daughters, namely, Sabita Das, Namita Das, *Kumari* Purnima Das and *Kumari* Jhunu Das as his only legal heiresses and heirs, who jointly and equally inherited the estate of Late Haradhan Das, each having an undivided 1/7th (one seventh) share and/or interest therein.
- 5.1.4 **Sale to Tapati Roy & Ors.:** By a Deed of Sale in *Bengali* language (*Kobala*) dated 25th June, 1996, registered in the Office of the District Sub-Registrar, Barasat, North 24 Parganas, in Book No. I, Volume No.77, at Pages 97 to 102, being Deed No.4231 for the year 1996, 3 (three) of the legal heirs of Late Haradhan Das, namely, Atanu Das, *Kumari* Purnima Das and *Kumari* Jhunu Das jointly sold their undivided 3/7th (three seventh) share and/or interest in Haradhan's Land to Tapati Roy, Apu Das and Sabita Bala Das, for the consideration mentioned therein.
- 5.1.5 **Ownership of Shankar Chandra Das and Sabita Bala Das:** In the abovementioned circumstances, Shankar Chandra Das and Sabita Bala Das became the joint owners of Shankar's Land and portion of Haradhan's Land.
- 5.1.6 **Purchase by Vendors:** By a Deed of Sale in *Bengali* language (*Kobala*) dated 23rd February, 2000, registered in the Office of the Additional District Sub-Registrar, Bidhannagar, Salt Lake City, North 24 Parganas, in Book No. I, Volume No. 68, at Pages 155 to 162, being Deed No.2699 for the year 2000, the Vendors purchased the entirety of the Said Property, which is a portion of Shankar's Land and Haradhan's Land, from Shankar Chandra Das and Sabita Bala Das, for the consideration mentioned therein.
- 5.1.7 **Absolute Ownership of Vendors:** In the abovementioned circumstances, the Vendors have become the joint and absolute owner of the Said Property.
- 5.2 **Representations, Warranties and Covenants Regarding Encumbrances:** The Vendors represent and warrant to and covenant with the Purchaser regarding encumbrances as follows:



(Handwritten signature)

ADDITIONAL REGISTRAR
OF ASSURANCES-II, KOLKATA
28 SEP 2012

- 5.2.1 **No Acquisition/Requisition:** The Vendors have not received any notice from any authority for acquisition, requisition or vesting of the Said Property and declare that the Said Property is not affected by any scheme of any Local Authority or Government or Statutory Body.
- 5.2.2 **No Excess Land:** The Vendors do not hold any excess vacant land under the Urban Land (Ceiling and Regulation) Act, 1976 or any excess land under the West Bengal Land Reforms Act, 1955 or the West Bengal Estates Acquisition Act, 1953.
- 5.2.3 **No Encumbrance by Act of Vendors:** The Vendors have not at any time done or executed or knowingly suffered or been party or privy to any act, deed, matter or thing, including grant of right of easement, whereby the Said Property or any part thereof can or may be impeached, encumbered or affected in title.
- 5.2.4 **Right, Power and Authority to Sell:** The Vendors have good right, full power, absolute authority and indefeasible title to grant, sell, convey, transfer, assign and assure the Said Property to the Purchaser.
- 5.2.5 **No Dues:** No tax in respect of the Said Property is due to the local authority and/or any other authority or authorities and no Certificate Case is pending for realization of any dues from the Vendors.
- 5.2.6 **No Right of Preemption:** No person or persons whatsoever have/had/has any right of preemption over and in respect of the Said Property or any part thereof.
- 5.2.7 **No Mortgage:** No mortgage or charge has been created by the Vendors by depositing the title deeds or otherwise over and in respect of the Said Property or any part thereof.
- 5.2.8 **Free From All Encumbrances:** The Said Property is now free from all claims, demands, encumbrances, mortgages, charges, liens, attachments, *lis pendens*, uses, *debentures*, trusts, prohibitions, Income Tax attachment, financial institution charges, statutory prohibitions, acquisitions, requisitions, vesting and liabilities whatsoever or howsoever made or suffered by the Vendors or any person or persons having or lawfully, rightfully or equitably claiming any estate or interest therein through, under or in trust for the Vendors or the Vendors' predecessors-in-title and the title of the Vendors to the Said Property is free, clear and marketable.
- 5.2.9 **No Personal Guarantee:** The Said Property is not affected by or subject to any personal guarantee for securing any financial accommodation.
- 5.2.10 **No Bar by Court Order or Statutory Authority:** There is no order of Court or any other statutory authority prohibiting the Vendors from selling, transferring and/or alienating the Said Property or any part thereof.

6. Basic Understanding

- 6.1 **Sale of Said Property:** The basic understanding between the Vendors and the Purchaser is that the Vendors shall sell the Said Property to the Purchaser, free from all encumbrances of any and every nature whatsoever and with good, bankable and marketable title and together with *khaz*, vacant, peaceful and physical possession and the Purchaser shall purchase the same based on the representations, warranties and covenants mentioned in Clauses 5.1 and 5.2 and their respective sub-clauses above.



ADDITIONAL REGISTRAR
OF ASSURANCES-II, KOLKATA
28 SEP 2012

- 6.2 **Surrender/Transfer of Rights:** R.S. Ispat Limited, having its office at B-401, 4th Floor, City Centre, Salt Lake, Kolkata-700064 (**First Company**) had contractual transferable interest and/or right in the Said Property. Dreamland Plaza Limited, having its office at Room No.205, 2nd Floor, 10A, Hospital Street, Kolkata-700072 (**Second Company**) had contracted with the Purchaser to cause the sale of the Said Property to the Purchaser directly from the Vendor and to cause the First Company to surrender all its rights, interests and claims, of any and every nature whatsoever, for a consolidated consideration, which included the price to be paid to the Vendor and the compensation to be paid to the First Company as well as the profit of the Second Company. Pursuant to the above, the Second Company is causing sale of the Said Property by the Vendor directly to the Purchaser by this Conveyance. It is also recorded that by virtue of commercial negotiation and amicable settlement with the First Company, the First Company surrendered all its rights, interests and claims, of any and every nature whatsoever, in favour of the Purchaser for mutually agreed consideration and the Second Company also confirmed that it has released/transferred all its rights in the Said Property to the Purchaser, for mutually agreed consideration.

7. Transfer

- 7.1 **Hereby Made:** The Vendors hereby sell, convey and transfer to the Purchaser the entirety of the Vendors' right, title and interest of whatsoever or howsoever nature in the Said Property, more fully described in the **2nd Schedule** below, being **(1)** the First Land, i.e. land classified as *sali* (agricultural) measuring 3.75 (three point seven five) decimal equivalent to 2 (two) *cottah* 4 (four) *chittack* and 13 (thirteen) square feet, more or less [out of 50 (fifty) decimal equivalent to 30 (thirty) *cottah* and 4 (four) *chittack*, more or less], being a portion of R.S./L.R. *Dag* No.497, recorded in L.R. *Khatian* Nos. 663 and 857, *Mouza* Bhatenda, J.L. No. 28, Police Station Rajarhat, within the jurisdiction of RBGP, Sub-Registration District Bidhannagar, District North 24 Parganas and more fully described in **Part I** of the **1st Schedule** below and the said *Dag* No.497 is delineated and demarcated on **Plan A** annexed hereto and bordered in colour **Red** thereon **And (2)** the Second Land, i.e. land classified as *sali* (agricultural) measuring 5.75 (five point seven five) decimal equivalent to 3 (three) *cottah* 7 (seven) *chittack* and 30 (thirty) square feet, more or less [out of 72 (seventy two) decimal equivalent to 43 (forty three) *cottah* and 9 (nine) *chittack*, more or less], being a portion of R.S./L.R. *Dag* No.504, recorded in L.R. *Khatian* Nos. 663 and 857, *Mouza* Bhatenda, J.L. No. 28, Police Station Rajarhat, within the jurisdiction of RBGP, Sub-Registration District Bidhannagar, District North 24 Parganas and more fully described in **Part II** of the **1st Schedule** below and the said *Dag* No.504 is delineated and demarcated on **Plan B** annexed hereto and bordered in colour **Red** thereon **together with** all title, benefits, easement, authorities, claims, demands, usufructs, tangible and intangible rights of whatsoever or howsoever nature of the Vendors in the Said Property and appurtenances and inheritances for access and user thereof, free from all encumbrances.
- 7.2 **Consideration:** The aforesaid transfer is being made in consideration of a sum of Rs.11,49,500/- (Rupees eleven lac forty nine thousand and five hundred) paid by the Purchaser to the Vendors, receipt of which the Vendors hereby and by the Receipt and Memo of Consideration hereunder written, admit and acknowledge.

8. Terms of Transfer

- 8.1 **Salient Terms:** The transfer being effected by this Conveyance is:
- 8.1.1 **Sale:** a sale within the meaning of the Transfer of Property Act, 1882.



ADDITIONAL REGISTRAR
OF ASSURANCES-II, KOLKATA
28 SEP 2012

- 8.1.2 **Absolute:** absolute, irreversible and perpetual.
- 8.1.3 **Free from Encumbrances:** free from all claims, demands, encumbrances, mortgages, charges, liens, attachments, *lis pendens*, uses, *debutters*, trusts, prohibitions, Income Tax attachments, financial institution charges, statutory prohibitions, acquisitions, requisitions, vesting and liabilities whatsoever or howsoever made or suffered by the Vendors or any person or persons having or lawfully, rightfully or equitably claiming any estate or interest therein through, under or in trust for the Vendors or the Vendors' predecessors-in-title.
- 8.1.4 **Together with All Other Appurtenances:** together with all other rights the Vendors have in the Said Property and all other appurtenances including but not limited to customary and other rights of easements for beneficial use of the Said Property.
- 8.2 **Subject to:** The transfer being effected by this Conveyance is subject to:
- 8.2.1 **Indemnification by Vendors:** express indemnification by the Vendors about the correctness of the Vendors' title, Vendors' authority to sell and non-existence of any encumbrances on the Said Property and this Conveyance is being accepted by the Purchaser on such express indemnification by the Vendors, which if found defective or untrue at any time, the Vendors shall, at all times hereafter, at the costs, expenses, risk and responsibility of the Vendors, forthwith take all necessary steps to remove and/or rectify. To this effect, the Vendors hereby covenant that the Vendors or any person claiming under the Vendors in law, trust and equity, shall, at all times hereafter, indemnify and keep indemnified the Purchaser and/or the Purchaser's successors-in-interest and assigns, of, from and against any loss, damage, costs, charges and expenses, which may be suffered by the Purchaser and/or the Purchaser's successors-in-interest and assigns by reason of the aforesaid.
- 8.2.2 **Transfer of Property Act:** all obligations and duties of vendor and vendee as provided in the Transfer of Property Act, 1882, save as contracted to the contrary hereunder.
- 8.3 **Delivery of Possession:** *khas*, vacant, physical and peaceful possession of the Said Property has been handed over by the Vendors to the Purchaser.
- 8.4 **Outgoings:** All statutory revenue, cess, taxes, surcharge, outgoings and levies of or on the Said Property, relating to the period till the date of this Conveyance, whether as yet demanded or not, shall be borne, paid and discharged by the Vendors, with regard to which the Vendors hereby indemnify and agree to keep the Purchaser fully and comprehensively saved, harmless and indemnified.
- 8.5 **Holding Possession:** The Vendors hereby covenant that the Purchaser and the Purchaser's successors-in-interest and assigns shall and may, from time to time, and at all times hereafter, peacefully and quietly enter into, hold, possess, use and enjoy the Said Property and every part thereof and receive rents, issues and profits thereof and all other benefits, rights and properties hereby granted, sold, conveyed, transferred, assigned and assured or expressed or intended so to be unto and to the Purchaser, without any lawful eviction, hindrance, interruption, disturbance, claim or demand whatsoever from or by the Vendors or any person or persons lawfully or equitably claiming any right or estate therein from under or in trust from the Vendors.



ADDITIONAL REGISTRAR
OF ASSURANCES-II, KOLKATA
28 SEP 2012

- 8.6 **No Objection to Mutation:** The Vendors declare that the Purchaser shall be fully entitled to mutate the Purchaser's name in all public and statutory records and the Vendors hereby expressly (1) consent to the same and (2) appoint the Purchaser as the constituted attorney of the Vendors and empower and authorize the Purchaser to sign all papers and documents and take all steps whatsoever or howsoever in this regard. Notwithstanding such grant of powers and authorities, the Vendors undertake to cooperate with the Purchaser in all respect to cause mutation of the Said Property in the name of the Purchaser and in this regard shall sign all documents and papers as required by the Purchaser.
- 8.7 **Further Acts:** The Vendors hereby covenant that the Vendors or any person claiming under the Vendors, shall and will from time to time and at all times hereafter, upon every request and at the cost of the Purchaser and/or the Purchaser's successors-in-interest and assigns, do and execute or cause to be done and executed all such acts, deeds and things for further or more perfectly assuring the title of the Said Property.

1st Schedule
Part I
(First Land)

Land classified as *sali* (agricultural) measuring 3.75 (three point seven five) decimal equivalent to 2 (two) *cottah* 4 (four) *chittack* and 13 (thirteen) square feet, more or less [out of 50 (fifty) decimal equivalent to 30 (thirty) *cottah* and 4 (four) *chittack*, more or less], being a portion of R.S./L.R. *Dag* No.497, recorded in L.R. *Khatian* Nos. 663 and 857, *Mouza* Bhatenda, J.L. No. 28, Police Station Rajarhat, within the jurisdiction of Rajarhat-Bishnupur No. 1 *Gram Panchayet*, Sub-Registration District Bidhannagar, District North 24 Parganas and the said *Dag* No.497 is delineated and demarcated on **Plan A** annexed hereto and bordered in colour **Red** thereon and butted and bounded as follows:

On the North	:	By land belonging to R.S./L.R. <i>Dag</i> No.496
On the East	:	By land belonging to <i>Mouza</i> Kalaberia
On the South	:	By land belonging to R.S./L.R. <i>Dag</i> No.498
On the West	:	By land belonging to R.S./L.R. <i>Dag</i> No.499

Together with all title, benefits, easements, authorities, claims, demands, usufructs, tangible and intangible rights of whatsoever or howsoever nature of the Vendors in the First Land and appurtenances and inheritances for access and user thereof.

Part II
(Second Land)

Land classified as *sali* (agricultural) measuring 5.75 (five point seven five) decimal equivalent to 3 (three) *cottah* 7 (seven) *chittack* and 30 (thirty) square feet, more or less [out of 72 (seventy two) decimal equivalent to 43 (forty three) *cottah* and 9 (nine) *chittack*, more or less], being a portion of R.S./L.R. *Dag* No.504, recorded in L.R. *Khatian* Nos. 663 and 857, *Mouza* Bhatenda, J.L. No. 28, Police Station Rajarhat, within the jurisdiction of Rajarhat-Bishnupur No. 1 *Gram Panchayet*, Sub-Registration District Bidhannagar, District North 24 Parganas and the said *Dag* No.504 is delineated and demarcated on **Plan B** annexed hereto and bordered in colour **Red** thereon and butted and bounded as follows:



ADDITIONAL REGISTRAR
OF ASSURANCES IN KOLKATA
28 SEP 2012

On the North	:	By land belonging to R.S./L.R. <i>Dag</i> Nos.499 and 502
On the East	:	By land belonging to R.S./L.R. <i>Dag</i> No.498 and by land belonging to <i>Mouza</i> Kalaberia
On the South	:	By land belonging to R.S./L.R. <i>Dag</i> No.506
On the West	:	By land belonging to R.S./L.R. <i>Dag</i> No.503

Together with all title, benefits, easements, authorities, claims, demands, usufructs, tangible and intangible rights of whatsoever or howsoever nature of the Vendors in the Second Land and appurtenances and inheritances for access and user thereof.

2nd Schedule
(Said Property)
[Subject Matter of Sale]

Land classified as *sali* (agricultural) measuring 3.75 (three point seven five) decimal equivalent to 2 (two) *cottah* 4 (four) *chittack* and 13 (thirteen) square feet, more or less [out of 50 (fifty) decimal equivalent to 30 (thirty) *cottah* and 4 (four) *chittack*, more or less], being a portion of R.S./L.R. *Dag* No.497, recorded in L.R. *Khatian* Nos. 663 and 857, *Mouza* Bhatenda, J.L. No. 28, Police Station Rajarhat, within the jurisdiction of Rajarhat-Bishnupur No. 1 *Gram Panchayet*, Sub-Registration District Bidhannagar, District North 24 Parganas and more fully described in **Part I** of the **1st Schedule** above

Land classified as *sali* (agricultural) measuring 5.75 (five point seven five) decimal equivalent to 3 (three) *cottah* 7 (seven) *chittack* and 30 (thirty) square feet, more or less [out of 72 (seventy two) decimal equivalent to 43 (forty three) *cottah* and 9 (nine) *chittack*, more or less], being a portion of R.S./L.R. *Dag* No.504, recorded in L.R. *Khatian* Nos. 663 and 857, *Mouza* Bhatenda, J.L. No. 28, Police Station Rajarhat, within the jurisdiction of Rajarhat-Bishnupur No. 1 *Gram Panchayet*, Sub-Registration District Bidhannagar, District North 24 Parganas and more fully described in **Part II** of the **1st Schedule** above

Together with all title, benefits, easements, authorities, claims, demands, usufructs, tangible and intangible rights of whatsoever or howsoever nature of the Vendors in the Said Property and appurtenances and inheritances for access and user thereof.

The details of the Said Property are tabulated below:

<i>Mouza</i>	R.S./ L.R. <i>Dag</i> No.	L.R. <i>Khatian</i> Nos.	Total Area of <i>Dag</i> (in decimal)	Total Area sold (in decimal)	Name of the Recorded Owner
Bhatenda	497	663 and 857	50	3.75	Shankar Das and Haradhan Das
Bhatenda	504	663 and 857	72	5.75	Shankar Das and Haradhan Das
			Total	9.50	



2

ADDITIONAL REGISTRAR
OF ASSURANCES II, KOLKATA
28 SEP 2012

9. Execution and Delivery

9.1 **In Witness Whereof** the Parties have executed and delivered this Conveyance on the date mentioned above.




Rabindra Nath Naskar



Karabi Naskar


[Vendors]

Adya Real Estates Private Limited



**Authorized Signatory
[Purchaser]**

Drafted by:



Saptarshi Roy, Advocate

Witnesses:

Signature Swapan

Name Swapan Kar

Father's Name R. N. Kar

Address 7c, K.S. Roy Road
Kolkata - 700001

Signature Soubar Banerjee

Name Soubar Banerjee

Father's Name Saibal Banerjee

Address 7c, K.S. Roy Road
Kolkata - 700001



ADDITIONAL REGISTRAR
OF ASSURANCES II KOLKATA
28 SEP 2012

Receipt and Memo of Consideration

Received from the withinnamed Purchaser the withinmentioned sum of Rs.11,49,500/- (Rupees eleven lac forty nine thousand and five hundred) towards full and final payment of the consideration for sale of the Said Property described in the **2nd Schedule** above, in the following manner:

Mode	Date	Bank	Amount (Rs.)
Pay Order No.362637 (Part)	27.09.2012	Axis Bank Limited	5,74,750/-
Pay Order No.362638 (Part)	27.09.2012	Axis Bank Limited	5,74,750/-
		Total:	11,49,500/-



Rabindra Nath Naskar



Karabi Naskar

[Vendors]

Witnesses:

Signature Swapan

Name Swapan Kar

Signature Sourav Banerjee

Name Sourav Banerjee



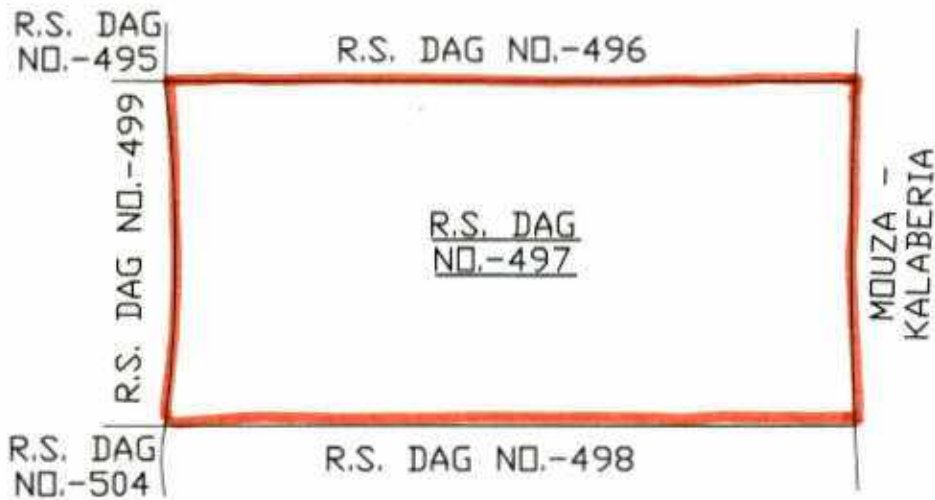
ADDITIONAL REGISTRAR
OF ASSURANCES IN KOLKATA
28 SEP 2012

PLAN A

SITE PLAN OF R.S./L.R. DAG NO.- 497, L.R. KHATIAN NO.- 663 & 857, MOUZA - BHATENDA, J.L. NO.- 28, P.S.- RAJARHAT, UNDER RAJARHAT BISHNUPUR 1 NO. GRAM PANCHAYET, DIST.- NORTH 24 PARGANAS.

Total Area in Dag No.497 is 50 Decimal

N



Dist. ...

Karali Narm

Adya Real Estates Pvt. Ltd.

Sudipto Chatterjee
Authorised Signatory

NAME & SIGNATURE OF THE VENDOR/S. :

LEGEND : 3.7500 DECIMAL OUT OF 50 DECIMAL SALI LAND IN R.S./L.R. DAG NO.- 497.

SHOWN THUS : 



D


ADDITIONAL REGISTRAR
OF ASSURANCES-BANGKATA
28 SEP 2012

PLAN B

SITE PLAN OF R.S./L.R. DAG NO.- 504, L.R. KHATIAN NO.- 663 & 857, MOUZA - BHATENDA, J.L. NO.- 28, P.S.- RAJARHAT, UNDER RAJARHAT BISHNUPUR 1 NO. GRAM PANCHAYET, DIST.- NORTH 24 PARGANAS.

Total Area in Dag No.504 is 72 Decimal

N



Subrata Chandra Ghosh

Kamal Kumar

Adya Real Estates Pvt. Ltd.

Subrata Chandra Ghosh
Authorised Signatory

NAME & SIGNATURE OF THE VENDOR/S. :


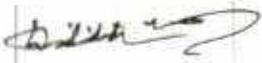











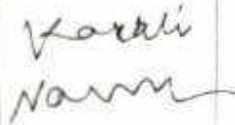






















LEGEND : 5.7500 DECIMAL OUT OF 72 DECIMAL SALI LAND IN R.S./L.R. DAG NO.- 504.

SHOWN THUS: 



ADDITIONAL RESEARCH
OF ASSOCIATED RESEARCH DATA
28 SEP 2012

SPECIMEN FORM TEN FINGER PRINTS

Sl No.	Signature of the executants and/or purchaser Presentants					
	 					
		Little (Left Hand)	Ring (Left Hand)	Middle (Left Hand)	Fore (Left Hand)	Thumb (Left Hand)
						
		Thumb (Right Hand)	Fore (Right Hand)	Middle (Right Hand)	Ring (Right Hand)	Little (Right Hand)
	 					
		Little (Left Hand)	Ring (Left Hand)	Middle (Left Hand)	Fore (Left Hand)	Thumb (Left Hand)
						
		Thumb (Right Hand)	Fore (Right Hand)	Middle (Right Hand)	Ring (Right Hand)	Little (Right Hand)
	 					
		Little (Left Hand)	Ring (Left Hand)	Middle (Left Hand)	Fore (Left Hand)	Thumb (Left Hand)
						
		Thumb (Right Hand)	Fore (Right Hand)	Middle (Right Hand)	Ring (Right Hand)	Little (Right Hand)



ADDITIONAL REGISTRAR
OF ASSAM, Eest KOLKATA
28 SEP 2012



Government Of West Bengal
Office Of the A.R.A. - II KOLKATA
District:-Kolkata

Endorsement For Deed Number : I - 12717 of 2012
(Serial No. 11729 of 2012)

On

Payment of Fees:

On 28/09/2012

Presentation(Under Section 52 & Rule 22A(3) 46(1),W.B. Registration Rules,1962)

Presented for registration at 14.29 hrs on :28/09/2012, at the Private residence by Subrata Chakraborty ,Claimant.

Admission of Execution(Under Section 58,W.B.Registration Rules,1962)

Execution is admitted on 28/09/2012 by

1. Rabindra Nath Naskar, son of Late Rajani Kanta Naskar , Bhatenda, Thana:-Rajarhat, P.O. :-Rajarhat ,District:-North 24-Parganas, WEST BENGAL, India, Pin :-700135, By Caste Hindu, By Profession : Others
2. Karabi Naskar, wife of Rabindra Nath Naskar , Bhatenda, Thana:-Rajarhat, P.O. :-Rajarhat ,District:-North 24-Parganas, WEST BENGAL, India, Pin :-700135, By Caste Hindu, By Profession : Others
3. Subrata Chakraborty
Authorised Signatory, Adya Real Estates Pvt Ltd, 23/24, Radha Bazar Street, Kol, Thana:-Hare Street, P.O. :- ,District:-Kolkata, WEST BENGAL, India, Pin :-700001, , By Profession : Others

Identified By Swapan Kar, son of R N Kar, 7 C, Kiron Sankar Roy Road(Hastings Street), Kol, P.O. :- ,District:-Kolkata, WEST BENGAL, India, Pin :-700001, By Caste: Hindu, By Profession: Service.

(Dulal chandra Saha)
ADDL. REGISTRAR OF ASSURANCES-II

On 04/10/2012

Certificate of Market Value(WB PUVI rules of 2001)

Certified that the market value of this property which is the subject-matter of the deed has been assessed at Rs.-13,51,108/-

Certified that the required stamp duty of this document is Rs.- 67575 /- and the Stamp duty paid as: Impresive Rs.- 5000/-

(Dulal chandra Saha)
ADDL. REGISTRAR OF ASSURANCES-II

On 09/10/2012

Certificate of Admissibility(Rule 43,W.B. Registration Rules 1962)

(Dulal chandra Saha)
ADDL. REGISTRAR OF ASSURANCES-II

09/10/2012 16:05:00

EndorsementPage 1 of 2



Government Of West Bengal
Office Of the A.R.A. - II KOLKATA
District:-Kolkata

Endorsement For Deed Number : I - 12717 of 2012
(Serial No. 11729 of 2012)

Admissible under rule 21 of West Bengal Registration Rule, 1962 duly stamped under schedule 1A, Article number : 23, 5 of Indian Stamp Act 1899.

Payment of Fees:

Amount By Cash

Rs. 14959.00/-, on 09/10/2012

(Under Article : A(1) = 14861/- ,E = 14/- ,I = 55/- ,M(a) = 25/- ,M(b) = 4/- on 09/10/2012)

Deficit stamp duty

Deficit stamp duty Rs. 62575/- is paid 03890628/09/2012 State Bank of India, DALHOUSIE SQUARE, received on 09/10/2012

(Dulal chandra Saha)
ADDL. REGISTRAR OF ASSURANCES-II



(Dulal chandra Saha)

ADDL. REGISTRAR OF ASSURANCES-II

EndorsementPage 2 of 2

Dated this _____ day of _____, 2012

Between

**Rabindra Nath Naskar & Anr.
... Vendors**

And

**Adya Real Estates Pvt. Ltd.
... Purchaser**

CONVEYANCE

9.50 Decimal
Portion of
R.S./L.R. Dag Nos. 497 & 504
Mouza Bhatenda
District North 24 Parganas

Saha & Ray
Advocates
3A/1, 3rd floor
Hastings Chambers
7C, Kiran Sankar Roy Road
Kolkata-700001

Certificate of Registration under section 60 and Rule 69.

Registered in Book - I
CD Volume number 50
Page from 511 to 527
being No 12717 for the year 2012.



(Dulal chandraSaha) 10-October-2012
ADDL. REGISTRAR OF ASSURANCES-II
Office of the A.R.A. - II KOLKATA
West Bengal