

11740/012

BTN/20

12744/12

भारतीय गैर न्यायिक

दस  
रुपये

रु.10



TEN  
RUPEES

Rs.10

INDIA NON JUDICIAL

पश्चिम बंगाल WEST BENGAL

59AA 930407

Additional Registrar of Assurances II  
Kolkata



Certified that the Document is admitted for  
Registration. The Signature Sheet and  
endorsement sheets attached to the document  
are the part of this Document.

Additional Registrar of Assurances-II, Kolkata

9.10.12

n/c 3154/n

250  
250

28/9

CONVEYANCE

1. Date: 28<sup>th</sup> September 2012
2. Place: Kolkata
3. Parties:

&

&

31736

SL. NO. DATE 21 SEP 2012

NAME

ADD.

AMT. 102



Ramesh



e-6853

Sadabhar Vyapar Private Limited

Ramesh

Director


Authorised Signatory

Ramesh



e-6854

[Signature]



Swapan Kar  
s/o R. N. Kar  
7C. K. S. Roy Road  
Kolkata. 700001  
Serwica

ADDITIONAL  
21 SEP 2012

- 3.1 **Rabindra Nath Naskar**, son of Late Rajani Kanta Naskar, residing at Village Bhatenda, Post Office Rajarhat, PIN-700135, Police Station Rajarhat, District North 24 Parganas (**PAN ABOPN7464L**)

(**Vendor**, includes successors-in-interest)

**And**

- 3.2 **Sadabahar Vyapaar Private Limited**, a company incorporated under the Companies Act, 1956, having its registered office at 1<sup>st</sup> Floor, 111, Park Street, Kolkata-700016, Police Station Park Street (**PAN AAKCS8534J**), represented by its authorized signatory, **Raghwendra Kumar Mishra**, son of Ajit Kumar Mishra, of 1<sup>st</sup> Floor, 111, Park Street, Kolkata-700016, Police Station Park Street

(**Purchaser**, includes successors-in-interest).

Vendor and Purchaser collectively **Parties** and individually **Party**.

#### **NOW THIS CONVEYANCE WITNESSES AS FOLLOWS:**

#### **4. Subject Matter of Conveyance**

- 4.1 **Said Property: (1)** Land classified as *sali* (agricultural) measuring 4.3893 (four point three eight nine three) decimal equivalent to 2 (two) *cottah* 10 (ten) *chittack* and 22 (twenty two) square feet, more or less [out of 72 (seventy two) decimal equivalent to 43 (forty three) *cottah* and 9 (nine) *chittack*, more or less], being a portion of R.S./L.R. *Dag* No.504, recorded in R.S. *Khatian* No.37 corresponding to L.R. *Khatian* No. 857, *Mouza* Bhatenda, J.L. No. 28, Police Station Rajarhat, within the jurisdiction of Rajarhat-Bishnupur No. I *Gram Panchayet* (**RBGP**), Sub-Registration District Bidhannagar, District North 24 Parganas and more fully described in **Part I** of the **1<sup>st</sup> Schedule** below and the said *Dag* No. 504 is delineated and demarcated on **Plan A** annexed hereto and bordered in colour **Red** thereon (**First Land** **And** (2) land classified as *sali* (agricultural) measuring 2.066 (two point zero six six) decimal equivalent to 1 (one) *cottah* and 4 (four) *chittack*, more or less [out of 33 (thirty three) decimal equivalent to 19 (nineteen) *cottah* 15 (fifteen) *chittack* and 19 (nineteen) square feet, more or less], being a portion of R.S./L.R. *Dag* No.506, recorded in R.S. *Khatian* No.37 corresponding to L.R. *Khatian* Nos. 102 (*Kri*) and 490 (*Kri*), *Mouza* Bhatenda, J.L. No. 28, Police Station Rajarhat, within the jurisdiction of RBGP, Sub-Registration District Bidhannagar, District North 24 Parganas and more fully described in **Part II** of the **1<sup>st</sup> Schedule** below and the said *Dag* No.506 is delineated and demarcated on **Plan B** annexed hereto and bordered in colour **Red** thereon (**Second Land** **And** (3) land classified as *sali* (agricultural) measuring 1.343 (one point three four three) decimal equivalent to 13 (thirteen) *chittack*, more or less [out of 28 (twenty eight) decimal, equivalent to 16 (sixteen) *cottah* and 15 (fifteen) *chittack*], being a portion of R.S./L.R. *Dag* No.507, recorded in R.S. *Khatian* No. 37 corresponding to L.R. *Khatian* No.629, *Mouza* Bhatenda, J.L. No. 28, Police Station Rajarhat, within the jurisdiction of RBGP, Sub-Registration District Bidhannagar, District North 24 Parganas and more fully described in **Part III** of the **1<sup>st</sup> Schedule** below and the said *Dag* No. 507 is delineated and demarcated on **Plan C** annexed hereto and bordered in colour **Red** thereon (**Third Land**), the First Land, the Second Land and the Third Land are more fully and collectively described in the **2<sup>nd</sup> Schedule** below (collectively **Said Property**) **together with** all title, benefits, easements, authorities, claims, demands, usufructs,



ADMINISTRATOR REGISTRAR  
OFFICE OF THE REGISTRAR  
28 SEP 2012

tangible and intangible rights of whatsoever or howsoever nature of the Vendor in the Said Property and appurtenances and inheritances for access and user thereof.

**5. Background, Representations, Warranties and Covenants**

5.1 **Representations, Warranties and Covenants Regarding Title:** The Vendor represents and warrants to and covenants with the Purchaser regarding title as follows:

5.1.1 **Ownership of Balai Guha & Anr.:** Balai Guha and Ram Kumar Das were the joint owners of the Said Property.

5.1.2 **Purchase by Debasish Mondal:** By a Deed of Sale in *Bengali* language (*Kobala*) dated 3<sup>rd</sup> November, 1997, registered in the Office of the District Sub-Registrar-II, Barasat, in Book No. I, Volume No. 41, at Pages 84 to 90, being Deed No.1982 for the year 1999, Debashish Mondal purchased the Said Property from Balai Guha and Ram Kumar Das, for the consideration mentioned therein.

5.1.3 **Ownership of Debasish Mondal:** In the abovementioned circumstances, Debasish Mondal became the sole and absolute owner of the Said Property.

5.1.4 **Purchase by Vendor:** By a Deed of Sale in *Bengali* language (*Kobala*) dated 16<sup>th</sup> June, 2004, registered in the Office of the Additional District Sub-Registrar, Bidhannagar, Salt Lake City, North 24 Parganas, in Book No. I, Volume No. 226, at Pages 1 to 11, being Deed No.3702 for the year 2006, the Vendor purchased the entirety of the Said Property from Debashish Mondal, for the consideration mentioned therein.

5.1.5 **Absolute Ownership of Vendor:** In the abovementioned circumstances, the Vendor has become the sole and absolute owner of the Said Property.

5.2 **Representations, Warranties and Covenants Regarding Encumbrances:** The Vendor represents and warrants to and covenants with the Purchaser regarding encumbrances as follows:

5.2.1 **No Acquisition/Requisition:** The Vendor has not received any notice from any authority for acquisition, requisition or vesting of the Said Property and declares that the Said Property is not affected by any scheme of any Local Authority or Government or Statutory Body.

5.2.2 **No Excess Land:** The Vendor does not hold any excess vacant land under the Urban Land (Ceiling and Regulation) Act, 1976 or any excess land under the West Bengal Land Reforms Act, 1955 or the West Bengal Estates Acquisition Act, 1953.

5.2.3 **No Encumbrance by Act of Vendor:** The Vendor has not at any time done or executed or knowingly suffered or been party or privy to any act, deed, matter or thing, including grant of right of easement, whereby the Said Property or any part thereof can or may be impeached, encumbered or affected in title.

5.2.4 **Right, Power and Authority to Sell:** The Vendor has good right, full power, absolute authority and indefeasible title to grant, sell, convey, transfer, assign and assure the Said Property to the Purchaser.





ADDITIONAL REGISTRAR  
OF ASSOCIATION OF KOLKATA  
28 SEP 2012

- 5.2.5 **No Dues:** No tax in respect of the Said Property is due to the local authority and/or any other authority or authorities and no Certificate Case is pending for realization of any dues from the Vendor.
- 5.2.6 **No Right of Preemption:** No person or persons whatsoever have/had/has any right of preemption over and in respect of the Said Property or any part thereof.
- 5.2.7 **No Mortgage:** No mortgage or charge has been created by the Vendor by depositing the title deeds or otherwise over and in respect of the Said Property or any part thereof.
- 5.2.8 **Free From All Encumbrances:** The Said Property is now free from all claims, demands, encumbrances, mortgages, charges, liens, attachments, *lis pendens*, uses, *debutters*, trusts, prohibitions, Income Tax attachment, financial institution charges, statutory prohibitions, acquisitions, requisitions, vesting, *bargadars* and liabilities whatsoever or howsoever made or suffered by the Vendor or any person or persons having or lawfully, rightfully or equitably claiming any estate or interest therein through, under or in trust for the Vendor or the Vendor's predecessors-in-title and the title of the Vendor to the Said Property is free, clear and marketable.
- 5.2.9 **No Personal Guarantee:** The Said Property is not affected by or subject to any personal guarantee for securing any financial accommodation.
- 5.2.10 **No Bar by Court Order or Statutory Authority:** There is no order of Court or any other statutory authority prohibiting the Vendor from selling, transferring and/or alienating the Said Property or any part thereof.

## 6. Basic Understanding

- 6.1 **Sale of Said Property:** The basic understanding between the Vendor and the Purchaser is that the Vendor shall sell the Said Property to the Purchaser, free from all encumbrances of any and every nature whatsoever and with good, bankable and marketable title and together with *khas*, vacant, peaceful and physical possession and the Purchaser shall purchase the same based on the representations, warranties and covenants mentioned in Clauses 5.1 and 5.2 and their respective sub-clauses above.
- 6.2 **Surrender/Transfer of Rights:** R.S. Ispat Limited, having its office at B-401, 4<sup>th</sup> Floor, City Centre, Salt Lake, Kolkata-700064 (**First Company**) had contractual transferable interest and/or right in the Said Property. Dreamland Plaza Limited, having its office at Room No.205, 2<sup>nd</sup> Floor, 10A, Hospital Street, Kolkata-700072 (**Second Company**) had contracted with the Purchaser to cause the sale of the Said Property to the Purchaser directly from the Vendor and to cause the First Company to surrender all its rights, interests and claims, of any and every nature whatsoever, for a consolidated consideration, which included the price to be paid to the Vendor and the compensation to be paid to the First Company as well as the profit of the Second Company. Pursuant to the above, the Second Company is causing sale of the Said Property by the Vendor directly to the Purchaser by this Conveyance. It is also recorded that by virtue of commercial negotiation and amicable settlement with the First Company, the First Company surrendered all its rights, interests and claims, of any and every nature whatsoever, in favour of the Purchaser for mutually agreed consideration and the Second Company also confirmed that it has released/transferred all its rights in the Said Property to the Purchaser, for mutually agreed consideration.

B



ADDITIONAL REGISTERED  
OFFICE OF ASSURANCE SUPERVISOR  
28 SEP 2012



## 7. Transfer

- 7.1 **Hereby Made:** The Vendor hereby sells, conveys and transfers to the Purchaser the entirety of the Vendor's right, title and interest of whatsoever or howsoever nature in the Said Property, more fully described in the **2<sup>nd</sup> Schedule** below, being **(1)** the First Land, i.e. land classified as *sahi* (agricultural) measuring 4.3893 (four point three eight nine three) decimal equivalent to 2 (two) *cottah* 10 (ten) *chittack* and 22 (twenty two) square feet, more or less [out of 72 (seventy two) decimal equivalent to 43 (forty three) *cottah* and 9 (nine) *chittack*, more or less], being a portion of R.S./L.R. *Dag* No.504, recorded in R.S. *Khatian* No.37 corresponding to L.R. *Khatian* No.857, *Mouza* Bhatenda, J.L. No. 28, Police Station Rajarhat, within the jurisdiction of RBGP, Sub-Registration District Bidhannagar, District North 24 Parganas and the said *Dag* No. 504 is delineated and demarcated on **Plan A** annexed hereto and bordered in colour **Red** thereon **And (2)** the Second Land, i.e. land classified as *sahi* (agricultural) measuring 2.066 (two point zero six six) decimal equivalent to 1 (one) *cottah* and 4 (four) *chittack*, more or less [out of 33 (thirty three) decimal equivalent to 19 (nineteen) *cottah* 15 (fifteen) *chittack* and 19 (nineteen) square feet, more or less], being a portion of R.S./L.R. *Dag* No.506, recorded in R.S. *Khatian* No.37 corresponding to L.R. *Khatian* Nos. 102 (*Kri*) and 490 (*Kri*), *Mouza* Bhatenda, J.L. No. 28, Police Station Rajarhat, within the jurisdiction of RBGP, Sub-Registration District Bidhannagar, District North 24 Parganas and the said *Dag* No.506 is delineated and demarcated on **Plan B** annexed hereto and bordered in colour **Red** thereon **And (3)** the Third Land, i.e. land classified as *sahi* (agricultural) measuring 1.343 (one point three four three) decimal equivalent to 13 (thirteen) *chittack*, more or less [out of 28 (twenty eight) decimal, equivalent to 16 (sixteen) *cottah* and 15 (fifteen) *chittack*], being a portion of R.S./L.R. *Dag* No.507, recorded in R.S. *Khatian* No. 37 corresponding to L.R. *Khatian* No.629, *Mouza* Bhatenda, J.L. No. 28, Police Station Rajarhat, within the jurisdiction of RBGP, Sub-Registration District Bidhannagar, District North 24 Parganas and more fully described in **Part III** of the **1<sup>st</sup> Schedule** below and the said *Dag* No.507 is delineated and demarcated on **Plan C** annexed hereto and bordered in colour **Red** thereon **together with** all title, benefits, easements, authorities, claims, demands, usufructs, tangible and intangible rights of whatsoever or howsoever nature of the Vendor in the Said Property and appurtenances and inheritances for access and user thereof, free from all encumbrances.
- 7.2 **Consideration:** The aforesaid transfer is being made in consideration of a sum of Rs.9,43,600/- (Rupees nine lac forty three thousand and six hundred) paid by the Purchaser to the Vendor, receipt of which the Vendor hereby and by the Receipt and Memo of Consideration hereunder written, admits and acknowledges.

## 8. Terms of Transfer

- 8.1 **Salient Terms:** The transfer being effected by this Conveyance is:
- 8.1.1 **Sale:** a sale within the meaning of the Transfer of Property Act, 1882.
- 8.1.2 **Absolute:** absolute, irreversible and perpetual.
- 8.1.3 **Free from Encumbrances:** free from all claims, demands, encumbrances, mortgages, charges, liens, attachments, *lis pendens*, uses, *debutters*, trusts, prohibitions, Income Tax attachments, financial institution charges, statutory prohibitions, acquisitions, requisitions, vesting, *bargadars* and liabilities whatsoever or howsoever made or suffered by the Vendor or any person or persons having or lawfully, rightfully or



ADDITIONAL REGISTER  
OF ASSURANCE DATA  
28 SEP 2012

equitably claiming any estate or interest therein through, under or in trust for the Vendor or the Vendor's predecessors-in-title.

- 8.1.4 **Together with All Other Appurtenances:** together with all other rights the Vendor has in the Said Property and all other appurtenances including but not limited to customary and other rights of easements for beneficial use of the Said Property.
- 8.2 **Subject to:** The transfer being effected by this Conveyance is subject to:
- 8.2.1 **Indemnification by Vendor:** express indemnification by the Vendor about the correctness of the Vendor's title, Vendor's authority to sell and non-existence of any encumbrances on the Said Property and this Conveyance is being accepted by the Purchaser on such express indemnification by the Vendor, which if found defective or untrue at any time, the Vendor shall, at all times hereafter, at the costs, expenses, risk and responsibility of the Vendor, forthwith take all necessary steps to remove and/or rectify. To this effect, the Vendor hereby covenants that the Vendor or any person claiming under the Vendor in law, trust and equity, shall, at all times hereafter, indemnify and keep indemnified the Purchaser and/or the Purchaser's successors-in-interest and assigns, of, from and against any loss, damage, costs, charges and expenses, which may be suffered by the Purchaser and/or the Purchaser's successors-in-interest and assigns by reason of the aforesaid.
- 8.2.2 **Transfer of Property Act:** all obligations and duties of vendor and vendee as provided in the Transfer of Property Act, 1882, save as contracted to the contrary hereunder.
- 8.3 **Delivery of Possession:** *Khas*, vacant, physical and peaceful possession of the Said Property has been handed over by the Vendor to the Purchaser.
- 8.4 **Outgoings:** All statutory revenue, cess, taxes, surcharge, outgoing and levies of or on the Said Property, relating to the period till the date of this Conveyance, whether as yet demanded or not, shall be borne, paid and discharged by the Vendor, with regard to which the Vendor hereby indemnifies and agrees to keep the Purchaser fully and comprehensively saved, harmless and indemnified.
- 8.5 **Holding Possession:** The Vendor hereby covenants that the Purchaser and the Purchaser's successors-in-interest and assigns shall and may, from time to time, and at all times hereafter, peacefully and quietly enter into, hold, possess, use and enjoy the Said Property and every part thereof and receive rents, issues and profits thereof and all other benefits, rights and properties hereby granted, sold, conveyed, transferred, assigned and assured or expressed or intended so to be unto and to the Purchaser, without any lawful eviction, hindrance, interruption, disturbance, claim or demand whatsoever from or by the Vendor or any person or persons lawfully or equitably claiming any right or estate therein from under or in trust from the Vendor.
- 8.6 **No Objection to Mutation:** The Vendor declares that the Purchaser shall be fully entitled to mutate the Purchaser's name in all public and statutory records and the Vendor hereby expressly (1) consents to the same and (2) appoints the Purchaser as the constituted attorney of the Vendor and empowers and authorizes the Purchaser to sign all papers and documents and take all steps whatsoever or howsoever in this regard. Notwithstanding such grant of powers and authorities, the Vendor undertake to cooperate with the Purchaser in all respect to cause mutation of the Said Property in the



ADDITIONAL REGISTRAR  
OF ASSETS - CES-II, KOLKATA  
7 8 SEP 2012

name of the Purchaser and in this regard shall sign all documents and papers as required by the Purchaser.

- 8.7 **Further Acts:** The Vendor hereby covenants that the Vendor or any person claiming under the Vendor, shall and will from time to time and at all times hereafter, upon every request and at the cost of the Purchaser and/or the Purchaser's successors-in-interest and assigns, do and execute or cause to be done and executed all such acts, deeds and things for further or more perfectly assuring the title of the Said Property.

**1<sup>st</sup> Schedule**  
**Part I**  
**(First Land)**

Land classified as *sali* (agricultural) measuring 4.3893 (four point three eight nine three) decimal equivalent to 2 (two) *cottah* 10 (ten) *chittack* and 22 (twenty two) square feet, more or less [out of 72 (seventy two) decimal equivalent to 43 (forty three) *cottah* and 9 (nine) *chittack*, more or less], being a portion of R.S./L.R. *Dag* No.504, recorded in R.S. *Khatian* No.37 corresponding to L.R. *Khatian* No. 857, *Mouza* Bhatenda, J.L. No. 28, Police Station Rajarhat, within the jurisdiction of Rajarhat-Bishnupur No. I *Gram Panchayet*, Sub-Registration District Bidhannagar, District North 24 Parganas and the said *Dag* No.504 is delineated and demarcated on **Plan A** annexed hereto and bordered in colour **Red** thereon and butted and bounded as follows:

<b>On the North</b>	: By land belonging to R.S./L.R. <i>Dag</i> Nos.499 and 502
<b>On the East</b>	: By land belonging to R.S./L.R. <i>Dag</i> No.498 of <i>Mouza</i> Bhatenda and by land belonging to <i>Mouza</i> Kalaberia
<b>On the South</b>	: By land belonging to R.S./L.R. <i>Dag</i> No.506
<b>On the West</b>	: By land belonging to R.S./L.R. <i>Dag</i> No.503

**Together with** all title, benefits, easements, authorities, claims, demands, usufructs, tangible and intangible rights of whatsoever or howsoever nature of the Vendor in the First Land and appurtenances and inheritances for access and user thereof.

**Part II**  
**(Second Land)**

Land classified as *sali* (agricultural) measuring 2.066 (two point zero six six) decimal equivalent to 1 (one) *cottah* and 4 (four) *chittack*, more or less [out of 33 (thirty three) decimal equivalent to 19 (nineteen) *cottah* 13 (fifteen) *chittack* and 19 (nineteen) square feet, more or less], being a portion of R.S./L.R. *Dag* No.506, recorded in R.S. *Khatian* No.37 corresponding to L.R. *Khatian* Nos. 102 (*Kri*) and 490 (*Kri*), *Mouza* Bhatenda, J.L. No. 28, Police Station Rajarhat, within the jurisdiction of Rajarhat-Bishnupur No. I *Gram Panchayet*, Sub-Registration District Bidhannagar, District North 24 Parganas and the said *Dag* No.506 is delineated and demarcated on **Plan B** annexed hereto and bordered in colour **Red** thereon and butted and bounded as follows:

<b>On the North</b>	: By land belonging to R.S./L.R. <i>Dag</i> No.504
<b>On the East</b>	: By land belonging to <i>Mouza</i> Kalaberia
<b>On the South</b>	: By land belonging to R.S./L.R. <i>Dag</i> No.507
<b>On the West</b>	: By land belonging to R.S./L.R. <i>Dag</i> No.509

8



ADDITIONAL REGISTRAR  
OF ASSURANCE CORPORATIONS  
28 SEP 2012

**Together with** all title, benefits, easements, authorities, claims, demands, usufructs, tangible and intangible rights of whatsoever or howsoever nature of the Vendor in the Second Land and appurtenances and inheritances for access and user thereof.

**Part III**  
**(Third Land)**

Land classified as *sali* (agricultural) measuring 1.343 (one point three four three) decimal equivalent to 13 (thirteen) *chittack*, more or less [out of 28 (twenty eight) decimal, equivalent to 16 (sixteen) *cottah* and 15 (fifteen) *chittack*], being a portion of R.S./L.R. *Dag* No.507, recorded in R.S. *Khatian* No. 37 corresponding to L.R. *Khatian* No.629, *Mouza* Bhatenda, J.L. No. 28, Police Station Rajarhat, within the jurisdiction of Rajarhat-Bishnupur No. I *Gram Panchayet*, Sub-Registration District Bidhannagar, District North 24 Parganas and the said *Dag* No.507 is delineated and demarcated on **Plan C** annexed hereto and bordered in colour **Red** thereon and butted and bounded as follows:

<b>On the North</b>	: By land belonging to R.S./L.R. <i>Dag</i> No.506
<b>On the East</b>	: By land belonging to <i>Mouza</i> Kalaberia
<b>On the South</b>	: By land belonging to R.S./L.R. <i>Dag</i> No.508
<b>On the West</b>	: By land belonging to R.S./L.R. <i>Dag</i> No.509

**Together with** all title, benefits, easements, authorities, claims, demands, usufructs, tangible and intangible rights of whatsoever or howsoever nature of the Vendor in the Third Land and appurtenances and inheritances for access and user thereof.

**2<sup>nd</sup> Schedule**  
**(Said Property)**  
**[Subject Matter of Sale]**

Land classified as *sali* (agricultural) measuring 4.3893 (four point three eight nine three) decimal equivalent to 2 (two) *cottah* 10 (ten) *chittack* and 22 (twenty two) square feet, more or less [out of 72 (seventy two) decimal equivalent to 43 (forty three) *cottah* and 9 (nine) *chittack*, more or less], being a portion of R.S./L.R. *Dag* No.504, recorded in R.S. *Khatian* No.37 corresponding to L.R. *Khatian* No. 857, *Mouza* Bhatenda, J.L. No. 28, Police Station Rajarhat, within the jurisdiction of Rajarhat-Bishnupur No. I *Gram Panchayet*, Sub-Registration District Bidhannagar, District North 24 Parganas and more fully described in **Part I** of the **1<sup>st</sup> Schedule** above

Land classified as *sali* (agricultural) measuring 2.066 (two point zero six six) decimal equivalent to 1 (one) *cottah* and 4 (four) *chittack*, more or less [out of 33 (thirty three) decimal equivalent to 19 (nineteen) *cottah* 15 (fifteen) *chittack* and 19 (nineteen) square feet, more or less], being a portion of R.S./L.R. *Dag* No.506, recorded in R.S. *Khatian* No.37 corresponding to L.R. *Khatian* Nos. 102 (*Kiri*) and 490 (*Kiri*), *Mouza* Bhatenda, J.L. No. 28, Police Station Rajarhat, within the jurisdiction of Rajarhat-Bishnupur No. I *Gram Panchayet*, Sub-Registration District Bidhannagar, District North 24 Parganas and more fully described in **Part II** of the **1<sup>st</sup> Schedule** above

Land classified as *sali* (agricultural) measuring 1.343 (one point three four three) decimal equivalent to 13 (thirteen) *chittack*, more or less [out of 28 (twenty eight) decimal, equivalent to 16 (sixteen) *cottah* and 15 (fifteen) *chittack*], being a portion of R.S./L.R. *Dag* No.507, recorded in R.S. *Khatian* No. 37 corresponding to L.R. *Khatian* No.629, *Mouza* Bhatenda, J.L. No. 28, Police Station Rajarhat, within the jurisdiction of Rajarhat-



A handwritten signature in blue ink, consisting of a long, sweeping horizontal line with a small vertical stroke at the end.

ADDITIONAL REGISTRAR,  
OF ASSURANCES - MADH. PRA.  
28 SEP 2012



Bishnupur No. I Gram Panchayet, Sub-Registration District Bidhannagar, District North 24 Parganas and more fully described in **Part III** of the **I<sup>st</sup> Schedule** above

**Together with** all title, benefits, easements, authorities, claims, demands, usufructs, tangible and intangible rights of whatsoever or howsoever nature of the Vendor in the Said Property and appurtenances and inheritances for access and user thereof.

The details of the Said Property are tabulated below:

<i>Mouza</i>	<i>R.S./ L.R. Dag Nos.</i>	<i>R.S. Khatian No.</i>	<i>Total Area of Dag (in decimal)</i>	<i>Total Area sold (in decimal)</i>	<i>Name of the Recorded Owner</i>
Bhatenda	504 ✓	37	72	4.3893 ✓	Ramdulal, Hazradhan, ⑧
Bhatenda	506 ✓	37	33	2.0660 ✓	- do -
Bhatenda	507 ✓	37	28	1.3430 ✓	- do -
			<b>Total</b>	<b>7.7983</b>	

⑧ Kamal, Panchu Gopal,  
Santosh, Mahadeb

⑧ Bharat and Charubala  
Dashi



ADDITIONAL REGISTRAR  
OF ASSURANCES-II, NOHMATA  
28 SEP 2012

**9. Execution and Delivery**

9.1 **In Witness Whereof** the Parties have executed and delivered this Conveyance on the date mentioned above.



**Rabindra Nath Naskar**  
[Vendor]

**Sadabahar Vyapaar Private Limited**



**Authorized Signatory**  
[Purchaser]

**Drafted by:**



Saptarshi Roy, Advocate

**Witnesses:**

Signature Swapan  
Name Swapan Kar  
Father's Name R. N. Kar  
Address FC. K. S. Roy  
Road, Kolkata. 700001

Signature Soubal  
Name Soubal Banerjee  
Father's Name Soubal Banerjee  
Address FC, K. S. Roy Road  
Kolkata - 700001.



ADDITIONAL REGISTRAR  
OF ASSURANCES - KOLKATA  
28 SEP 2012

A hand-drawn arrow in black ink originates from the right side of the rectangular stamp and points towards the circular stamp in the lower-left quadrant.

### Receipt and Memo of Consideration

Received from the withinnamed Purchaser the withinmentioned sum of Rs.9,43,600/- (Rupees nine lac forty three thousand and six hundred) towards full and final payment of the consideration for sale of the Said Property described in the **Schedule** above, in the following manner:

Mode	Date	Bank	Amount (Rs.)
Pay Order No.362637 (Part)	27.09.2012	Axis Bank Limited	9,43,600/-
		<b>Total:</b>	<b>9,43,600/-</b>



**Rabindra Nath Naskar**  
[Vendor]

#### Witnesses:

Signature Swapan  
Name Swapan Kar

Signature [Signature]  
Name Sourav Banerjee




  
ADDITIONAL REGISTRAR  
OF ASSURANCES-II KOLKATA  
28 SEP 2012

PLAN A

SITE PLAN OF R.S./L.R. DAG NO.- 504, L.R. KHATIAN NO.- 37,  
MOUZA - BHATENDA, J.L. NO.- 28, P.S.- RAJARHAT, UNDER  
RAJARHAT BISHNUPUR 1 NO. GRAM PANCHAYET, DIST.-  
NORTH 24 PARGANAS.

Total Area in Dag No.504 is 72 Decimal

N



*[Handwritten signature]*

Sadabahar Vyappar Pvt. Ltd.

*[Handwritten signature]*

Authorised Signatory

NAME & SIGNATURE OF THE VENDORS :

LEGEND : 4.3893 DECIMAL OUT OF 72 DECIMAL SALI LAND IN R.S./L.R.  
DAG NO.- 504.

SHOWN THUS : 



ADDITIONAL REGISTRAR  
OF ASSURANCES-II, KOLKATA  
28 SEP 2012



PLAN B

SITE PLAN OF R.S./L.R. DAG NO.- 506, L.R. KHATIAN NO.- 37,  
MOUZA - BHATENDA, J.L. NO.- 28, P.S.- RAJARHAT, UNDER  
RAJARHAT BISHNUPUR 1 NO. GRAM PANCHAYET, DIST.-  
NORTH 24 PARGANAS.

Total Area in Dag No.506 is 33 Decimal



R.S. DAG  
NO.-503

R.S. DAG NO.-504

R.S. DAG  
NO.-509

R.S. DAG NO.-506

MOUZA -  
KALABERIA

R.S. DAG NO.-507

Sadabahar Vyappar Pvt. Ltd.

Authorized Signatory

NAME & SIGNATURE OF THE VENDORS. :

LEGEND : 2.0660 DECIMAL OUT OF 33 DECIMAL SALI LAND IN R.S./L.R.  
DAG NO.- 506.

SHOWN THUS:



*[Handwritten signature]*

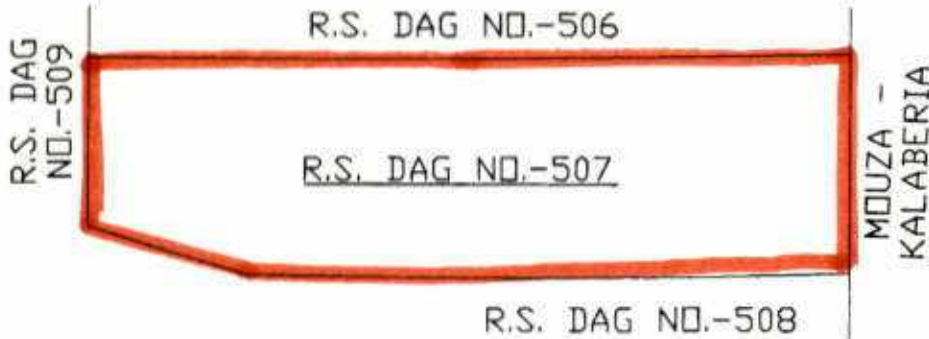
ADDITIONAL REGISTRAR  
OF ASSURANCES-II, KOLKATA  
28 SEP 2012

PLAN C

SITE PLAN OF R.S./L.R. DAG NO.- 507, L.R. KHATIAN NO.- 37,  
MOUZA - BHATENDA, J.L. NO.- 28, P.S.- RAJARHAT, UNDER  
RAJARHAT BISHNUPUR 1 NO. GRAM PANCHAYET, DIST.-  
NORTH 24 PARGANAS.

Total Area in Dag No.507 is 28 Decimal

N



*[Handwritten signature]*


Sadabahar Vyappar Pvt. Ltd.

*[Handwritten signature]*

Authorised Signatory

NAME & SIGNATURE OF THE VENDOR/S. :











LEGEND : 1.3430 DECIMAL OUT OF 28 DECIMAL SALI LAND IN R.S./L.R.  
DAG NO.- 507.


SHOWN THUS: 



YUKI MALINDRESI  
KEMENTERIAN KESEHATAN REPUBLIK INDONESIA  
28 SEP 2012

## SPECIMEN FORM TEN FINGER PRINTS

Sl. No.	Signature of the executants and/or purchaser Presentants					
	 					
		Little	Ring	Middle (Left Hand)	Fore	Thumb
						
		Thumb	Fore	Middle (Right Hand)	Ring	Little
	 					
		Little	Ring	Middle (Left Hand)	Fore	Thumb
						
		Thumb	Fore	Middle (Right Hand)	Ring	Little
		Little	Ring	Middle (Left Hand)	Fore	Thumb
		Thumb	Fore	Middle (Right Hand)	Ring	Little



ADDITIONAL REGISTRAR  
OF COMPANIES-II, KOLKATA  
28 SEP 2012



Government Of West Bengal  
Office Of the A.R.A. - II KOLKATA  
District:-Kolkata

Endorsement For Deed Number : I - 12744 of 2012  
(Serial No. 11740 of 2012)

On

**Payment of Fees:**

**On 28/09/2012**

**Presentation(Under Section 52 & Rule 22A(3) 46(1),W.B. Registration Rules,1962)**

Presented for registration at 20.06 hrs on :28/09/2012, at the Private residence by Raghwendra Kumar Mishra ,Claimant.

**Admission of Execution(Under Section 58,W.B.Registration Rules,1962)**

Execution is admitted on 28/09/2012 by

1. Rabindra Nath Naskar, son of Late Rajani Kanta Naskar , Village:Bhatenda, Thana:-Rajarhat, P.O. :-Rajarhat ,District:-North 24-Parganas, WEST BENGAL, India, Pin :-700135, By Caste Hindu, By Profession : Others
2. Raghwendra Kumar Mishra  
Authorised Signatory, Sadabahar Vyapaar Pvt Ltd, 1st Floor, 111, Park Street, Kol, Thana:-Park Street, P.O. :- ,District:-Kolkata, WEST BENGAL, India, Pin :-700016.  
, By Profession : Others

Identified By Swapan Kar, son of R N Kar, 7 C, Kiron Sankar Roy Road(Hastings Street), Kol, P.O. :- ,District:-Kolkata, WEST BENGAL, India, Pin :-700001, By Caste: Hindu, By Profession: Service.

( Dulal chandra Saha )  
ADDL. REGISTRAR OF ASSURANCES-II

**On 04/10/2012**

**Certificate of Market Value(WB PUVI rules of 2001)**

Certified that the market value of this property which is the subject matter of the deed has been assessed at Rs.-11,09,088/-

Certified that the required stamp duty of this document is Rs.- 55474 /- and the Stamp duty paid as: Impresive Rs.- 10/-

( Dulal chandra Saha )  
ADDL. REGISTRAR OF ASSURANCES-II

**On 09/10/2012**

**Certificate of Admissibility(Rule 43,W.B. Registration Rules 1962)**

Admissible under rule 21 of West Bengal Registration Rule, 1962 duly stamped under schedule 1A, Article number : 23, 5 of Indian Stamp Act 1899.



( Dulal chandra Saha )  
ADDL. REGISTRAR OF ASSURANCES-II

09/10/2012 16:07:00

EndorsementPage 1 of 2



Government Of West Bengal  
Office Of the A.R.A. - II KOLKATA  
District:-Kolkata

---

Endorsement For Deed Number : I - 12744 of 2012  
(Serial No. 11740 of 2012)

---

**Payment of Fees:**

Amount By Cash

Rs. 12297.00/-, on 09/10/2012

( Under Article : A(1) = 12199/- ,E = 14/- ,I = 55/- ,M(a) = 25/- ,M(b) = 4/- on 09/10/2012 )

**Deficit stamp duty**

Deficit stamp duty Rs. 55474/- is paid03890328/09/2012State Bank of India, DALHOUSIE SQUARE,  
received on 09/10/2012

( Dulal chandra Saha )  
ADDL. REGISTRAR OF ASSURANCES-II



( Dulal chandra Saha )  
ADDL. REGISTRAR OF ASSURANCES-II  
EndorsementPage 2 of 2



Dated this \_\_\_\_\_ day of \_\_\_\_\_, 2012

Between

**Rabindra Nath Naskar**  
... Vendor

And

**Sadabahr Vyapaar Pvt. Ltd.**  
... Purchaser

**CONVEYANCE**

7.7983 Decimal  
Portion of  
R.S./L.R. *Dug* Nos.504, 506 and 507  
*Mouza* Bhatenda  
District North 24 Parganas

**Saha & Ray**  
Advocates  
3A/1, 3<sup>rd</sup> floor  
Hastings Chambers  
7C, Kiran Sankar Roy Road  
Kolkata-700001

Certificate of Registration under section 60 and Rule 69.

Registered in Book - I  
CD Volume number 50  
Page from 1408 to 1426  
being No 12744 for the year 2012.



(Dulal chandra Saha) 10-October-2012  
ADDL. REGISTRAR OF ASSURANCES-II  
Office of the A.R.A. - II KOLKATA  
West Bengal