

2396 23-06-08

100/-

S. Prasad Ash
Hshkamt Leal

REMITTANCE
Ranjita Paf

FOR BUOR HARIJANA PIA



20 JUN 2008

229000

Handwritten notes and signatures in the top right section, including a signature that appears to be 'S. Prasad'.

K. Ashwini

22 AUG 2008

4906

REMITTANCE NUMBER

THE KASHI PRASAD ASH

1205-64

1205-64

Handwritten notes and signatures in the bottom right section, including a signature that appears to be 'S. Prasad'.

22 AUG 2008

B E T W E E N

RAMESH AGARWAL son of LATE KASHINATH AGARWAL residing at AA-43, SALT LAKE CITY, P.S. BIDHANNAGAR KOLKATA- 700064, by faith Hindu, by occupation Business, By Nationality Indian hereinafter called the 'VENDOR' (which expression shall unless excluded by or repugnant to the subject or context be deemed to mean and include their heirs, representative, executors, administrators and assigns) of the ONE PART.

A N D

IDEAL DEVCON PVT. LTD , being a Company incorporated under the Companies Act, 1956 and having its registered office situated at 50, J.L.NEHRU ROAD, KOLKATA-700071 hereinafter called the PURCHASER (which expression shall unless excluded by or repugnant to the subject and context be deemed to mean and include its successors-in-office, legal representatives, administrators and assigns) of the OTHER PART

WHEREAS, RAMESH AGARWAL, the vendor herein, is the recorded owner of agricultural land measuring more or less 6.06 Satak out of 730 Satak in R.S.& L.R. DAG NO. 490 under L.R KHATTIAN NO. 287/2 situated at Mouza - MAHISHBATHAN, J. L. No. 18, under P. S. - Bidhan Nagar (East) in the district of 24 - Paraganas (North).

AND WHEREAS, RAMESH AGARWAL, the vendor herein, is the recorded owner of agricultural land measuring more or less 6.36 Satak out of total 310 Satak in R.S.& L.R. DAG NO. 852 under L.R KHATTIAN NO.750/1 situated at Mouza - THAKDARI, J. L. No. 19, under P. S. - Bidhan Nagar (East) in the district of 24 - Paraganas (North).

AND WHEREAS RAMESH AGARWAL, the vendor herein, purchased the said plots of land from one PANCHANAN PRAMANIK by way of a Sale Deed bearing no. 5467 dated 21.08.1995 for the year 1995 duly registered at OFFICE OF THE DISTRICT REGISTRAR, BARASAT, NORTH 24 PARAGANAS & is the absolute owner & occupier of the said land and enjoy a good and marketable title on the said land which he proposes to transfer unto the purchaser herein for good and valuable consideration.

AND WHEREAS 0.77 satak out of the said 6.06 Satak in R.S.& L.R. DAG NO. 490 under L.R KHATIAN NO.287/2 situated at Mouza - MAHISHBATHAN, J. L. No. 18, & 0.56 satak out of the said 6.36 Satak in R.S.& L.R. DAG NO. 852 under L.R KHATIAN NO.750/1 situated at Mouza - THAKDARI, J. L. No. 19, under P. S. - Bidhan Nagar (East) in the district of 24 - Paraganas (North) has been acquired by the Govt. of West Bengal under the Land Acquisition Act 1984. And accordingly the vendor herein, became the owner & occupier of the remaining 5.29 Satak in R.S.& L.R. DAG NO. 490 at Mouza - MAHISHBATHAN & 5.80 Satak in R.S.& L.R. DAG NO. 852 at Mouza - THAKDARI and is now well entitled to transfer the same to anyone in anyway.

AND WHEREAS the vendor herein, is the absolute owner & occupier of the said land and enjoy a good and marketable title on the said land which she proposes to transfer unto the purchaser herein for good and valuable consideration

AND WHEREAS the vendor has agreed to sell and the purchaser has agreed to purchase the plot of land measuring an area of 5.29 Satak at Mouza - MAHISHBATHAN & 5.80 Satak at Mouza - THAKDARI i.e. in total 11.09 Satak equivalent to 6.72 Contas hereinafter called the "said plot", more fully and particularly described in Schedule - I hereunder written, for a price of Rs.28,56,000/- (Rupees TWENTY EIGHT LAKHS FIFTY SIX THOUSAND ONLY) and on the terms and conditions hereunder:

NOW THIS INDENTURE WITNESSETH THAT in pursuance of the said agreement between the parties and in consideration of a sum of Rs.28,56,000 /- (Rupees TWENTY EIGHT LAKHS FIFTY SIX THOUSAND ONLY) paid by the purchaser to the vendors before the execution of this present (the receipt of which the vendor doth hereby admit and acknowledge) the vendor doth hereby grant convey and transfer unto the purchaser all that piece or parcel of the said plot of agricultural land more fully described in Schedule hereunder written with the rights of all sewers, drains, common fences, rights, liberties, privileges, easements, Quasi - easements and appurtenances whatsoever to the land hereditaments belonging or in anywise or usually held or enjoyed herewith or reputed to belong or to be appurtenant thereto **AND ALL THAT ESTATE** right title interest claim and demand whatsoever or the vendors into or upon the said land hereditaments and property or any part thereof **TOGETHER WITH** All deeds pattahs and muniments to title whatsoever exclusively relating to or concerning with the said hereditaments and property or any part thereof which nor are or hereafter shall or may be in the possession or power or control of the vendor or any other person from whom it they or any of them any procure the same without any action or suit **TO HAVE AND TO HOLD** the said land hereditaments and premises hereby granted or expressed on to be unto and to the use of the purchaser absolutely and forever but subject to the payment of the said fixed annual rent and the vendor doth hereby covenant the purchaser that notwithstanding any act deed or things by the vendor does executed or knowingly suffered to the contrary the vendor is now lawfully rightfully and absolutely seized and possessed of or otherwise well and sufficiently entitled to the said land hereditaments and premises hereby granted or expressed to be and every part thereof for a perfect and indefeasible estate or inheritance without any manner of condition use trust or otherwise whatsoever or after defeat encumber or make void the same and subject only to the payment of the said fixed annual rent and **NOTWITHSTANDING** any such act deed or things whatsoever as aforesaid the vendor hath in himself has good right and full power to grant the said land hereditaments and premises hereby granted or expressed to

be unto and to the use of the purchaser in manner aforesaid and the purchaser shall and may at all times hereafter peacefully and quietly possess and enjoy the said land hereditaments and premises and received the rents issues and profits thereof without any lawful eviction interruption claim or demand whatsoever from or by the vendor or any person lawfully or equitably claiming from under or in trust for it and that free and clear freely and clearly and absolutely discharged saved harmless and kept indemnified against all estate and encumbrances created by the vendor or any persons lawfully equitably claiming or in trust for it **AND FURTHER** that the vendor and all person or persons lawfully or equitably claiming any estate part thereof from under or in trust for the vendor shall and will from time to time and at all times hereafter at the request and costs of the purchaser do and execute or cause to be done or executed all such acts and things whatsoever for further and more perfectly assuring the said land hereditaments and premises and every part thereof unto and to use of the purchaser in manner aforesaid as shall or may be reasonably required.

The vendor doth hereby state that they are hereby executing this deed out of their free will and is not subject or any outside influences in the manner or execution of this sale deed, in a sound mind and good health and with full knowledge of the contents of this deed.

SCHEDULE OF THE PROPERTY - I

ALL THAT piece of Sali Land measuring an area of 5.29 Satak in R.S.& L.R. DAG NO. 490 under L.R KHATIAN NO.287/2 under ward No. 14, Bidhan Nagar Municipality within the limit of Bidhan Nagar (East) Police Station, Additional Sub Registration Office Bidhan Nagar and according to the settlement records of rights finally published the plot is comprised at paraganas Kalikata Mouza - MAHISHBATHAN, J. L. No. 18, TOUZI NO. 10 in the district of 24 - Paraganas (North).

A Map or Plan Annex hereto bordered "REFD" line being part of this document

The Plot of land is bounded as under :-

R.S. & L.R.DAG NO. 490
ON THE NORTH : PART OF R.S. & L.R.DAG NO. 490
ON THE SOUTH : R.S. & L.R.DAG NO. 555
ON THE EAST : MOUZA THAKDARI
ON THE WEST : R.S. & L.R.DAG NO. 487, 488 & 489

SCHEDULE OF THE PROPERTY - II

ALL THAT piece of Sali Land measuring an area of 5.80 Satak in R.S.& L.R. DAG NO. 852 under L.R KHATIAN NO.750/1, under ward No. 14, Bidhan Nagar Municipality within the limit of Bidhan Nagar (East) Police Station, Additional Sub Registration Office Bidhan Nagar and according to the settlement records of rights finally published the plot is comprised at paraganas Kalikata Mouza - THAKDARI, J. L. No. 19, TOUZI NO. 10 in the district of 24 - Paraganas (North).

A Map or Plan Annex hereto bordered "RED" line being part of this document

The Plot of land is bounded as under :-

R.S. & L.R.DAG NO. 852

ON THE NORTH : Mouza Mahish Bathan
ON THE SOUTH : By R.S./L.R. Dag No 786- 788, 850, 900 & others ON THE
ON THE EAST : By R.S./L.R. Dag No 918.
ON THE WEST : R.S. & L.R.DAG NO. 487, 488 & 489

IN WITNESS WHEREOF the parties to these presents hereto set and subscribed their respective hands and seals on the day, month and year first above written.

WITNESSES :

1. Kriśhnamendru Sankara.
DN-37, Saltlake city,
Kol-91

2. Srinivasan Sankara.
DN-37, Saltlake city,
Kol-91

R. S. Sankara

SIGNATURE OF THE VENDOR

MEMO OF CONSIDERATION

Received from the within named Purchaser a sum of Rs.28,56,000 /- (Rupees TWENTY EIGHT LAKHS FIFTY SIX THOUSAND ONLY) towards full and final payment of the consideration for sale of the Said Plot described in the Schedule above, in the following manner:

Mode	Date	Bank	Amount(Rs)
Demand Draft No. '043866'	22.08.2008	Bank of India (J.N. Road Branch)	Rs.28,56,000/-

IN WITNESS WHEREOF the parties to these presents hereto set and subscribed their respective hands and seals on the day, month and year first above written.

This Indenture of Conveyance and the Memo of Consideration has been read over and explained to the vendors in Bengali language to which they have admitted and have understood

WITNESSES:

1. Kishorendra Senker.

2. Srinjan Mondal.

K. C. Approved

SIGNATURE OF THE VENDOR

K.S. Poddar
Drafted by: SASWATI PODDAR, Adv.

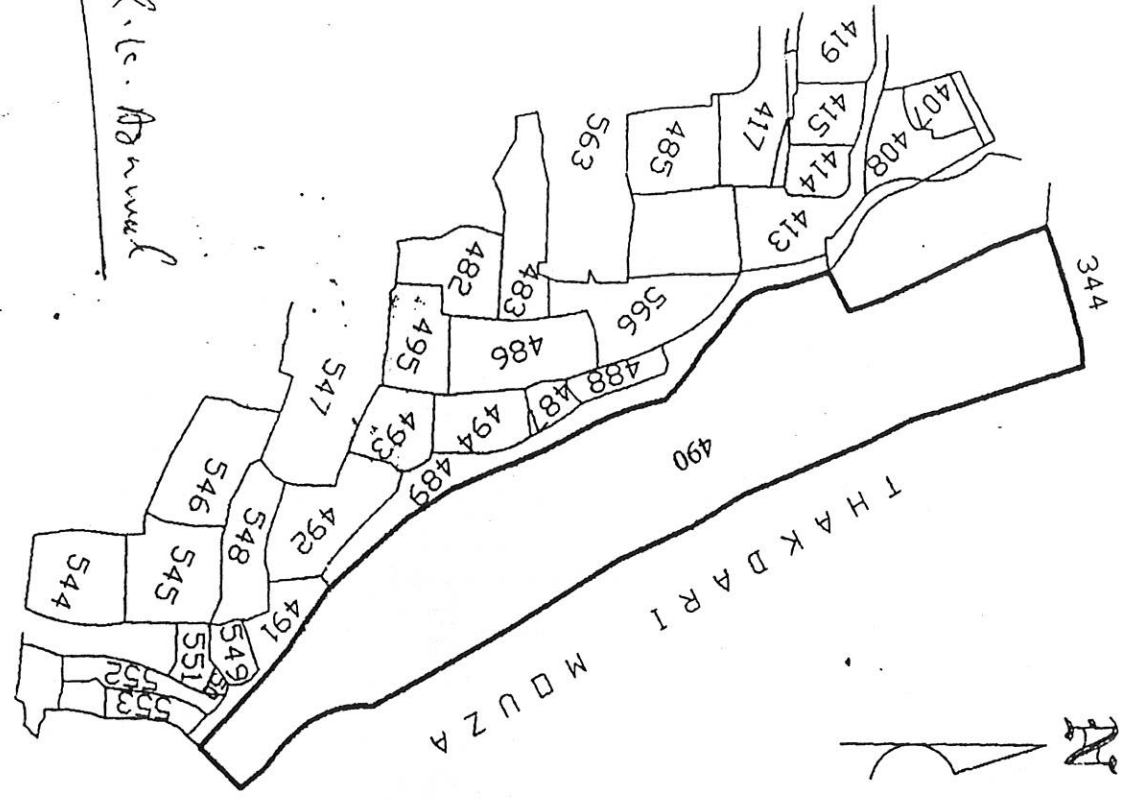
WB/236/01

Srinjan Mondal
22-8-09
17

Srinjan Mondal
District Sub-Registrar-II
North 24-Pgs. Baranagar
17-8-09












SITE PLAN OF LAND AT MOUZA-MAHISBATHAN, J.L. NO.- 18,
R.S. NO.-203, TOUJI NO.-145, R.S. KHATIAN NO.- 287/2,
R.S. DAG NO.- 490, P.S.-BIDHAN NAGAR (EAST),
DIST.-NORTH 24 PGS.

AREA OF LAND : 5.29 Satak



R. C. Anand

SPECIMEN FORM FOR TEN FINGERPRINTS

Sl. No.	Signature of the Executants/ Recedants										
											
		Little	Ring (Left Hand)	Middle	Fore	Thumb	Thumb	Fore (Right Hand)	Middle	Ring	Little
		Little	Ring (Left Hand)	Middle	Fore	Thumb	Thumb	Fore (Right Hand)	Middle	Ring	Little
		Little	Ring (Left Hand)	Middle	Fore	Thumb	Thumb	Fore (Right Hand)	Middle	Ring	Little
		Little	Ring (Left Hand)	Middle	Fore	Thumb	Thumb	Fore (Right Hand)	Middle	Ring	Little

Certificate of Registration under section 60 and Rule 69.

Registered in Book - I
CD Volume number 2
Page from 11439 to 11451
being No 02169 for the year 2009.






(X) 07-August-2009
District Sub Register II
Office of the D.S.R.-II NORTH 24-PARGANAS
West Bengal