

01510 (LOT-1, SL-4) ✓

203028

109



गण्डिचबडा पश्चिम बंगाल WEST BENGAL

056791

admissible under Rule 21 in part
 s/s 6 (1) of W. B. L. R. Act, 1988
 duly Stamp under the Indian
 Stamp Act 1899 Subsequently
 amended Schedule I.A. No. 23
 Fees Paid 10-00

45000/- + 45000/- + 10000/-

Stamp duty of the
 has been received on
 as per Deed's Content 695940,
 Bank Draft No.
 Date 1/2/08 Mahishbada

695941, 695939
 North 24-Parganas
 02 FEB 2008
 27 MAR 2008

4.2.08

Deed of Conveyance

THIS INDENTURE made on this 2nd day of February Two Thousand and Eight

BETWEEN

SHRI PANCHANAN PRAMANIK, son of Late Bireswar Pramanik, an Indian citizen, by faith Hindu, by occupation Business, residing at Vill- Mahishbathan, P.S. Rajarhat North 24 Parganas, hereinafter called the "VENDOR" (which expression shall unless excluded by or repugnant to the subject or context be deemed to mean and include his heirs, representatives, executors, administrators and assigns) of the **ONE PART**

25000/-
 10000/-
 25000/-

171438/
 27-5-08
 13/5/08
 Chovronghu (Kol)

5000
 10000
 10000
 1750000
 9230-00
 11903
 28
 19278-00

239691-
27-5-08
1778

AND

SMT. DIVYA HIMATSINGKA, wife of Shri Nakul Himatsingka, an Indian Citizen, by faith Hindu, By Occupation Business, Residing at 20 Mandeville Gardens Kolkata-700 019, hereinafter called the "**PURCHASER**" (which expression shall unless excluded by or repugnant to the subject or context be deemed to mean and include her heirs, successors, legal representatives, administrators and assigns) of the **OTHER PART**.

WHEREAS, Shri Panchanan Pramanik, son of Late Bireswar Pramanik, the Vendor herein, along with his other relatives, i.e., Krishna Pramanik, Bhupen Pramanik, Supen Pramanik, all sons of Late Binod Pramanik, as well as Balaram Pramanik @ Balai Pramanik, Kanai Pramanik and Nimai Pramanik, all sons of Late Batakrisna Pramanik and Abodh Chandra Pramanik, Sushil Chandra Pramanik, Anil Kumar Pramanik, all sons of Late Dilleswver Pramanik, Gobinda Pramanik, Soumen Pramanik, Somnath Pramanik, Shambu Pramanik, all sons of Late Subodh Chandra Pramanik, Smt. Narayani Mondal, wife of Gopal Mondal, Smt. Maya Mondal, wife of Dulal Mondal, Smt. Dayarani Pramanik, wife of Basudeb Pramanik, all daughters of Late Subodh Chandra Pramanik, had enjoyed their inherited property undividedly among themselves, when the L.R. settlement was done and the aforesaid persons had recorded their names in the L.R. records for the said inherited land:

AND WHEREAS, Shri Panchanan Pramanik, son of Late Bireswar Pramanik, the Vendor herein, thereby, became the recorded owner of 193 Decimals of land out of total 390 decimals, lying and situated in R.S./L.R. Dag No.852 R.S. Khatian No.55 L.R. Khatian No.93, in Mouza- Thakdari, P.S, Bidhan Nagar, North 24 Parganas:

AND WHEREAS, Shri Panchanan Pramanik, son of Late Bireswar Pramanik, the Vendor herein, thereby, became the recorded owner of 11 Decimals out of 78 Decimals in R.S./L.R. Dag No.489, 16 Decimals out of 730 Decimals in R.S./L.R. Dag No.490, 08 Decimals out of 35 Decimals in R.S./L.R. Dag No.491, comprised in R.S. Khatian No.10, L.R. Khatian No.180:

AND WHEREAS, in the year 1990, the persons aforesaid have divided their Property among themselves by a Partition Deed (**Hereinafter referred to as the said Partition Deed**) registered in the Office of District Registrar, Barasat in Book No. I, Volume No.35, Pages 298 to 325, Being No.2286, for the year 1990:

AND WHEREAS, as per the Said Partition Deed, Shri Panchanan Pramanik, the Vendor herein, has received more or less 45 decimals of land in L.R. Dag No.489, 2 acre 98.5 decimals of *sali* land in L.R. Dag No.490 and 33.5 decimals of *sali* land in L.R. Dag No.491 in Mouza Mahishbathan, J.L. No.18 and 1 acre 28 decimals of *sali* land in L.R. Dag No.852 along with 32.5 decimals of *sali* land in L.R. Dag No.918 of Mouza Thakdari, J.L. No.19 (hereinafter collectively referred to as the **Said Property**):

AND WHEREAS said Shri Panchanan Pramanik, the Vendor herein, has acquired his title by virtue of the said Partition deed, over, 1 decimal of land recorded in L.R.Khatian No.253, 1 decimal of land recorded in L.R. Khatian No.337, 1 decimal of land recorded in L.R. Khatian No.376, 5 decimal of land recorded in L.R. Khatian No.392, 4 decimal of land recorded in L.R. Khatian No.393, 4 decimal of land recorded in L.R. Khatian No.05, 1 decimal of land recorded in L.R. Khatian No.554, 05 decimal of land recorded in L.R. Khatian No.06, being part of R.S./L.R. Dag No. 491, and 47 decimal of land recorded in L.R. Khatian No.392, 49 decimal of land recorded in L.R. Khatian No.393, 49 decimal of land recorded in L.R. Khatian No.05, 48 decimal of land recorded in L.R. Khatian No.06, being part of R S./L.R. Dag No.490, as well as 6 decimal of

land recorded in L.R. Khatian No.392, 06 decimal of land recorded in L.R. Khatian No.393, 7 decimal of land recorded in L.R.Khatian No.05, 7 decimal of land recorded in L.R. Khatian No.06, being part of R.S./L.R. Dag No. 489, in Mouza- Mahish bathan, P.S, Rajarhat North 24 parganas, and thereby said Shri Panchanan Pramanik, the Vendor herein, became the title holder of total more or less 4 Acres 35 Decimals of land (**Said Property**) as aforesaid:

AND WHEREAS the Vendor has agreed to sell out of his Said Property the land measuring 7 cottah, equivalent to 11.55 (eleven point five five) decimal out of total 35 (thirty five) decimal, more or less, contained in R.S./L.R. Dag No.491 recorded in L.R. Khatian No.253, 337, 376, 392, 393, 5, 554, 6, and 180. Mouza Mahishbathan, J.L. No.18, Police Station Rajarhat, A.D.S.R. Office, Bidhan Nagar, District North 24 Parganas and more fully described in **Schedule** below (**Said Land**) and the Purchaser has agreed to purchase the land for a consideration of **Rs.17,50,000/- (Rupees Seventeen Lac fifty Thousand only)** and on the terms and conditions written hereunder:

NOW THIS INDENTURE WITNESSETH THAT in pursuance of the said Agreement between the parties hereto and in consideration of the sum of **Rs.17,50,000/- (Rupees Seventeen Lac fifty Thousand only)** paid by the Purchaser to the Vendor before the execution of this present (the receipt of which the Vendor doth hereby admit and acknowledge) and of and from the same the Vendor doth hereby grant convey and transfer unto the Purchaser all that piece or parcel of the Said Land of agricultural land more fully described in Schedule hereto with all sewers, drains, common fences, rights, liberties, privileges, easements and appurtenances whatsoever to the land hereditaments belonging or in anywise or usually held or enjoyed herewith or reputed to belong or to be appurtenant thereto all is included in definition of the said land **AND ALL THAT** estate right title interest claim and demand whatsoever exclusively relating to or concerning with the said hereditaments and the land or any part thereof which now are or hereafter shall or may be in the possession or power or control of the Vendor or of any other person from whom the Vendor may procure the same without any action or suit **TO HAVE AND TO HOLD** the said land, hereditaments hereby granted or expressed or so to be unto and to the use of the Purchaser absolutely and forever but subject to the payment of the said fixed annual rent and the Vendor doth hereby covenant with the Purchaser that notwithstanding any act, deed or things, the Vendor does executed or knowingly suffered to the contrary, the Vendor is now lawfully rightfully and absolutely seized and possessed of or otherwise well and sufficiently entitled to the said land, hereditaments hereby granted or expressed so to be and every part thereof for a perfect and indefeasible estate of inheritance without any manner or condition of use, trust or otherwise whatsoever or after defeat encumber or make void the same and subject only to the payment of the said fixed annual rent and **NOTWITHSTANDING** any such act, deed or things whatsoever as aforesaid the Vendor hath in himself has good right and full power to grant, sell and convey the said land and hereditaments hereby granted or expressed so to be unto and to the use of the Purchaser along with all deeds, pattas and muniments in manner aforesaid and the Purchaser shall and may at all times hereafter peacefully and quietly possess and enjoy the said land hereditaments and received the rents, issues and profits thereof without any lawful eviction, interruption, claim or demand whatsoever from or by the Vendor or any person lawfully or equitably claiming from under or in trust for it and that the said land is free and clear and freely and clearly and absolutely discharged saved harmless and kept indemnified against all estate, agreements, arrangements and/or any third parties rights and encumbrances created by the Vendor or any persons lawfully equitably claiming or in trust him. **AND FURTHER** that the Vendor and all person or persons lawfully or equitably claiming any estate part thereof from under or in trust for the Vendor shall and will from time to time and at all times hereafter at the request and costs of the Purchaser do and execute or cause to be done or executed all such acts and things whatsoever for further and more perfectly assuring the said land and hereditaments and every part thereof unto and to use of the Purchaser in manner aforesaid as shall or may be reasonably required.


IN WITNESS WHEREOF the Vendor doth hereby executing this Deed in respect of the land out of his free will and in sound mind with full knowledge of the contents of this Deed and is not subjected to any outside influence in the execution of this sale Deed.

SCHEDULE OF THE PROPERTY
(Said Plot)

ALL THAT piece and parcel of sali land measuring 7(seven) cottahs, equivalent to 11.55 (eleven point five five) decimal out of total 35 (thirty five) decimal more or less, contained in R.S./L.R. Dag No.491 recorded in R.S, Khatian No. 10, L.R. Khatian No. 253, 337, 376, 392, 393, 5, 554, 6, and 180, Mouza Mahishbathan, J.L. No. 18 Police Station Rajarhat, A.D.S.R. Office, Bidhan Nagar, District North 24 Parganas within the jurisdiction of Bidhan Nagar Municipality and the said Dag being butted and bounded as follows:


On the North : By R.S./L.R. Dag No.489
On the East : By R.S./L.R. Dag No.490
On the South : Mouza - Thakdari
On the West : By R.S./L.R. Dag No. 548, 549, 492 & ors

In Witness Whereof the Vendor has executed and delivered this Conveyance on the date mentioned above.




[Panchanan Pramanik]
[Vendor]


Witnesses:

Signature 

Name _____

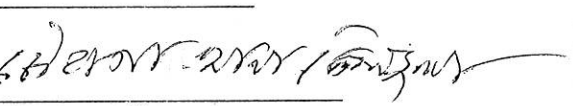
Father's Name _____

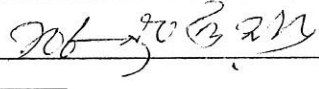
Address 

Signature 


Name _____

Father's Name _____





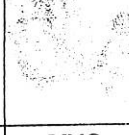






Address 



Prepared, read over and explained this Indenture of Conveyance to the Vendor in Bengali language


Chandrachur Chanda
Advocate
11/11/11

UNDER RULE 44A OF THE I.R. ACT 1908 N.B - L.H. BOX - SMALL TO THUMB PRINTS
R.H. BOX - THUMB TO SMALL PRINTS

	LITTLE	RING	MIDDLE	FORE	THUMB
					
	THUMB	FORE	MIDDLE	RING	LITTLE
					
श्री १२६/१०१ २६/१०/१९७६	LITTLE	RING	MIDDLE	FORE	THUMB
	THUMB	FORE	MIDDLE	RING	LITTLE
	LITTLE	RING	MIDDLE	FORE	THUMB
	THUMB	FORE	MIDDLE	RING	LITTLE
	LITTLE	RING	MIDDLE	FORE	THUMB
	THUMB	FORE	MIDDLE	RING	LITTLE

Attested

Receipt And Memo of Consideration

Received from the within named Purchaser the within mentioned sum of Rs.17,50,000/- (Rupees Seventeen Lac fifty Thousand only) towards full and final payment of the consideration for sale of the Said Plot described in the **Schedule** above, in the following manner:

Mode	Date	Bank	Amount(Rs)
Ch.No. 682674	01.02.2008	Bank Of India (J.N.Road Br.)	17,50,000/-



[Panchanan Pramanik]
[Vendor]

Witnesses:

Signature श्री श्री प्रमोद कुमार

Name _____

Address अवध (मन्दावी) अयोध्या

Signature श्री श्री प्रमोद कुमार

Name _____

Address अवध (मन्दावी) अयोध्या

अवध (मन्दावी) अयोध्या

Certificate of Registration under section 60 and Rule 69.

Registered in Book - I
CJ Volume number 4
Page from 11391 to 11403
being No 03028 for the year 2008.



(X) 25-June-2008
District Sub Register II
Office of the D.S.R.-II NORTH 24-PARGANAS
West Bengal