

# FORM 4

[See Rules 9(3) and 10(5)]

62836

(EMBLEM OR HOLOGRAM OF THE CONCERNED AUTHORITY)


F9-1152

## PERMIT FOR SINKING OF NEW WELL

[U/S 7(3)(b) / 7(4)(b) / 7(5)(a) of the West Bengal Ground Water Resources (Management, Control and Regulation) Act 2005.]

P14 08 001 03442 00000 01 T S E

PERMIT NO .....

1. (a) Name of the applicant (user) : Shri/Smt. **Blue Fox projects Pvt. Ltd.**  
(b) Son / Daughter of : N.A.  
(c) Address of the applicant : **36, B.T. Road. Kolkata 700058**  
(d) Category of farmer (Please tick) : Small Farmer / Marginal Farmer / Others <sup>V</sup>  
(in case of irrigation well)  
(e) Serial No. of application Form : **Book no. BP/A 0778 ; SI.No. 35 ; 23.06.14**  
and date of submission  
(f) Specimen signature of the user : 
2. Location particulars---  
(a) District : **North 24 Parganas**  
(b) Block, Mouza, J. L. No. , Plot No. : **Kamarhati ; Ariadaha ; 01**  
(c) Municipality / Corporation : **W.No. 08 ; 3442**  
Ward No. / Borough No., Holding No.
3. Particulars of the proposed well and pumping device---  
(a) Type of the well : **Tube Well**  
(b) Approx. depth of the well (m) : **150**  
(c) Purpose of the well : **Infrastructure**  
(d) Assembly size (for tube well) : **150X 100 mm. X mm.**  
(e) Approx. strainer length (for tube well) : **10 m.**  
(f) Diameter (for dug well) : **N.A. m.**  
(g) Type of pump to be used : **Submersible**  
(h) H. P. of the pump : **5.0**  
(i) Operational device : **Electric Motor**  
(j) Rate of withdrawal (m<sup>3</sup> / hr.) : **20**  
(k) Maximum allowable running hours per day : **4hrs/ day**

This permit authorizes the owner applicant (user) to sink a well in the location specified at S1. (2) for extraction of ground water at a rate not exceeding that as shown at S1. (3) (j) and for running hours / day as shown at S1. (3) (K), and is valid subject to the observance of the conditions stated overleaf.

Place : **North 24 Parganas**

Date : **14.03.2016**




Signature of the Competent Authority  
Member Secretary

**D.L.A. North 24 Parganas  
Geological Sub-Div. IIID**

**S.W.I.D. Govt. of W.B.  
North 24 Pn.**

### Conditions :

- (1) In case of any change of ownership of the proposed well, fresh registration has to be obtained.
- (2) No change of location, design, rate of withdrawal and pumping device in respect of the proposed well as indicated at S1. (2) and (3) of this certificate shall be made without prior permission of the Competent Authority. Any deviation in this regard shall lead to cancellation of this permit.
- (3) In case, any of the particulars / information furnished by the applicant in his application for issuance of this permit is found to be incorrect during verification at any subsequent stage, this permit is liable for cancellation.
- (4) Any other condition imposed by the concerned Authority.



P.T.O. for Conditionalities

## Conditionality -

1. Roof Top Rain Water harvesting for surface storage.
2. Excavation of pond of size 150 ft X 50 ft with 2 m depth.
3. The Certificate of Permit will be reviewed in every year from the date of issuance of Permit-based on local hydro- geological conditions that may prevail afterwards.
4. Arrangement of water meter conforming to ISO standards should be installed at the outlet point of tube well discharge for daily water consumption. The user should maintain a log book for daily water withdrawal which may be monitored by the Govt. representatives in a regular manner.
5. STP & recycling of the treated water.
6. The enhanced rate if any in future (including the rates revised retrospectively) of fees/ charges /taxes for drawls of ground water on annual basis, should be borne by the applicants for operating their tube wells in a continuous manner.
7. Metering System is necessary to ascertain the quantity of water utilize (daily log book to be maintained by the users).

*Sph* 14/03/2016

Geologist & Member Secretary, DLA, Barasat

Geological Sub.Division No. III/ D

S.W.I.D., Barasat, North 24 Parganas

# FORM 4

[See Rules 9(3) and 10(5)]

(EMBLEM OR HOLOGRAM OF THE CONCERNED AUTHORITY)


062835

F9-1151

## PERMIT FOR SINKING OF NEW WELL

[U/S 7(3)(b) / 7(4)(b) / 7(5)(a) of the West Bengal Ground Water Resources (Management, Control and Regulation) Act 2005.]

PERMIT NO. P14 08 001 00036 00000 01 T S E  
P14 08 001 03455 00000 01 T S E

1. (a) Name of the applicant (user) : Shri/Smt. Blue Fox projects Pvt. Ltd.
- (b) Son / Daughter of : N.A.
- (c) Address of the applicant : 36, B.T. Road. Kolkata 700058
- (d) Category of farmer (Please tick) : Small Farmer / Marginal Farmer / Others  
(in case of irrigation well)
- (e) Serial No. of application Form and date of submission : Book no. BP/A 0778 ; SI.No. 34 ; 23.06.14
- (f) Specimen signature of the user : 
2. Location particulars---  
(a) District : North 24 Parganas  
(b) Block, Mouza, J. L. No., Plot No. : Kamarhati ; Ariadaha ; 01  
(c) Municipality / Corporation : W.No. 08 ; 3455  
Ward No. / Borough No., Holding No. :
3. Particulars of the proposed well and pumping device---  
(a) Type of the well : Tube Well  
(b) Approx. depth of the well (m) : 100  
(c) Purpose of the well : Infrastructure  
(d) Assembly size (for tube well) : 150X 100 mm. X mm.  
(e) Approx. strainer length (for tube well) : 10 m.  
(f) Diameter (for dug well) : N.A. m.  
(g) Type of pump to be used : Submersible  
(h) H. P. of the pump : 3.5  
(i) Operational device : Electric Motor  
(j) Rate of withdrawal (m<sup>3</sup>/hr.) : 12  
(k) Maximum allowable running hours per day : 3hrs/ day (approved as standby)

This permit authorizes the owner applicant (user) to sink a well in the location specified at S1. (2) for extraction of ground water at a rate not exceeding that as shown at S1. (3) (j) and for running hours / day as shown at S1. (3) (K), and is valid subject to the observance of the conditions stated overleaf.


Place : North 24 Parganas


Date : 24.03.2016

### Conditions :

- (1) In case of any change of ownership of the proposed well, fresh registration has to be obtained.
- (2) No change of location, design, rate of withdrawal and pumping device in respect of the proposed well as indicated at S1. (2) and (3) of this certificate shall be made without prior permission of the Competent Authority. Any deviation in this regard shall lead to cancellation of this permit.
- (3) In case, any of the particulars / information furnished by the applicant in his application for issuance of this permit is found to be incorrect during verification at any subsequent stage, this permit is liable for cancellation.
- (4) Any other condition imposed by the concerned Authority.



  
Signature of the Competent Authority  
Member Secretary  
D.L.A. North 24 Parganas  
Geological Sub-Div. III



P.T.O. for Conditionalties

**Conditionality -**

1. Roof Top Rain Water harvesting for surface storage.
2. Excavation of pond of size 150 ft X 50 ft with 2 m depth.
3. The Certificate of Permit will be reviewed in every year from the date of issuance of Permit-based on local hydro- geological conditions that may prevail afterwards.
4. Arrangement of water meter conforming to ISO standards should be installed at the outlet point of tube well discharge for daily water consumption. The user should maintain a log book for daily water withdrawal which may be monitored by the Govt. representatives in a regular manner.
5. STP & recycling of the treated water.
6. The enhanced rate if any in future (including the rates revised retrospectively) of fees/ charges /taxes for draws of ground water on annual basis, should be borne by the applicants for operating their tube wells in a continuous manner.
7. Metering System is necessary to ascertain the quantity of water utilize (daily log book to be maintained by the users).

*SPH*  
24/03/2016

Geologist & Member Secretary, DLA, Barasat

Geological Sub Division No. III/ D

S.W.I.D., Barasat, North 24 Parganas