
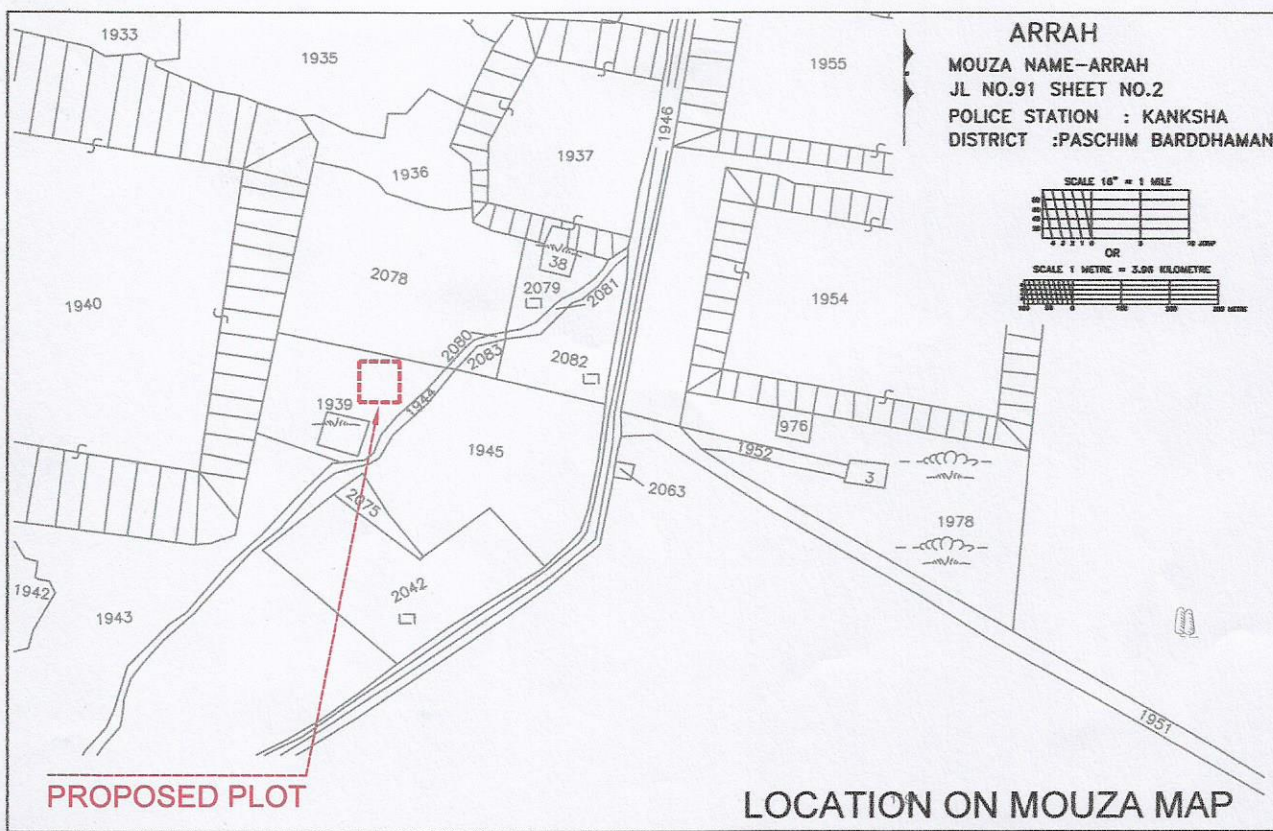
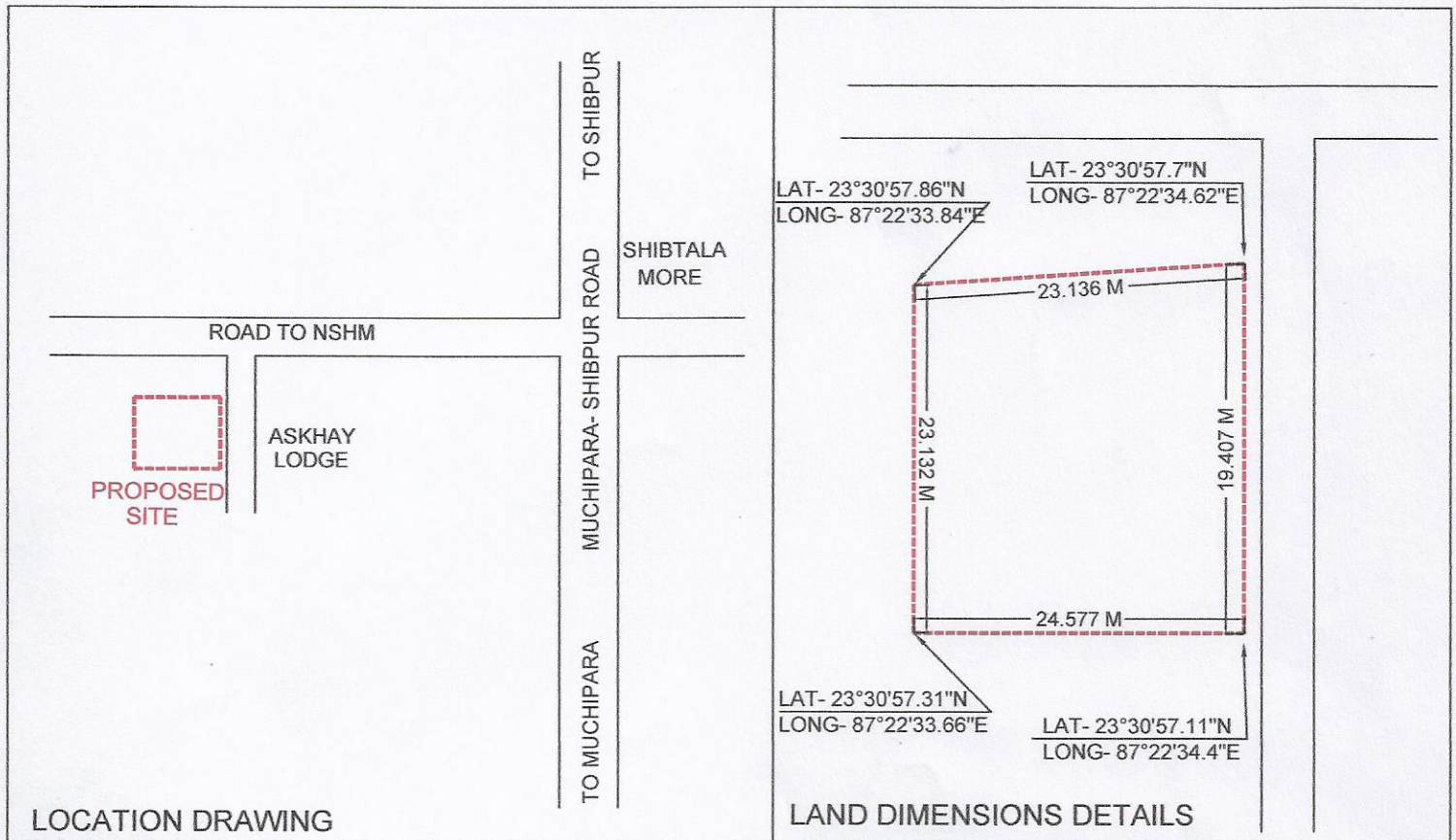


SKETCH PLAN SHOWING THE PLOT FORMING AREA 7.619 KANTHA OR 12.57 DECIMAL LAND INSIDE PART PLOT NO RS- 1939 AND COROSpondING LR PLOT NO- 2725 INSIDE MOUZA- ARRAH, JL NO-91, PS- KANKSHA, DIST- PASCHIM BURDWAN, WEST BENGAL FOR PROPOSED G+4 STORIED RESIDENTIAL BUILDING AS SHOWN WITH RED BORDERED THUS- 

NAME OF OWNER:- SMT. SANGEETA KUNDU & PRABUDDHA KUNDU
 DURGAPUR
 DIST- PASCHIM BURDWAN, WEST BENGAL



Das
GLOBAL SURVEYORS
 "PUSPANJALI" SEARSOLE BABU PARA
 PO-SEARSOLE RAJIBARI, P.S.-RAVANGANJ, PIN-713359
 DIST.- PASCHIM BARDHAMAN (W.B)