

SITE PLAN OF PLOT NO.- A&B, AREA= 9K.-04CH.-20Sft (M/L), HOLDING:-.....(ANANDAPURI 'A' ROAD), WARD NO.-....., UNDER BARRACKPORE MUNICIPALITY, BEING IN THE PART OF C.S. DAG.NOS.-1187,1188&1186, R.S. DAG. NOS.- 7687,7651&7688, R.S KHATIAN NO.-711&992, OF MOUZA 'CHANAK', J.L. NO.-04, R.S. NO.-39 TOUZI NO.-2998, P.S.-TITAGARH, DIST.-NORTH 24 PARGANAS.

"ACCORDING TO MOUZA MAP & PREVIOUS PLAN FROM DEED

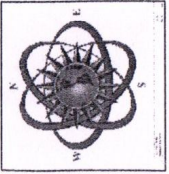
NO.-I-5594/1991 PLOT POSITION RECOMMENDED"

P/R.S. DAG. NO.-7687,7651&7688, AREA=

9K.-04Ch.-20Sft. (M/L)

SHOWN IN RED MARKED

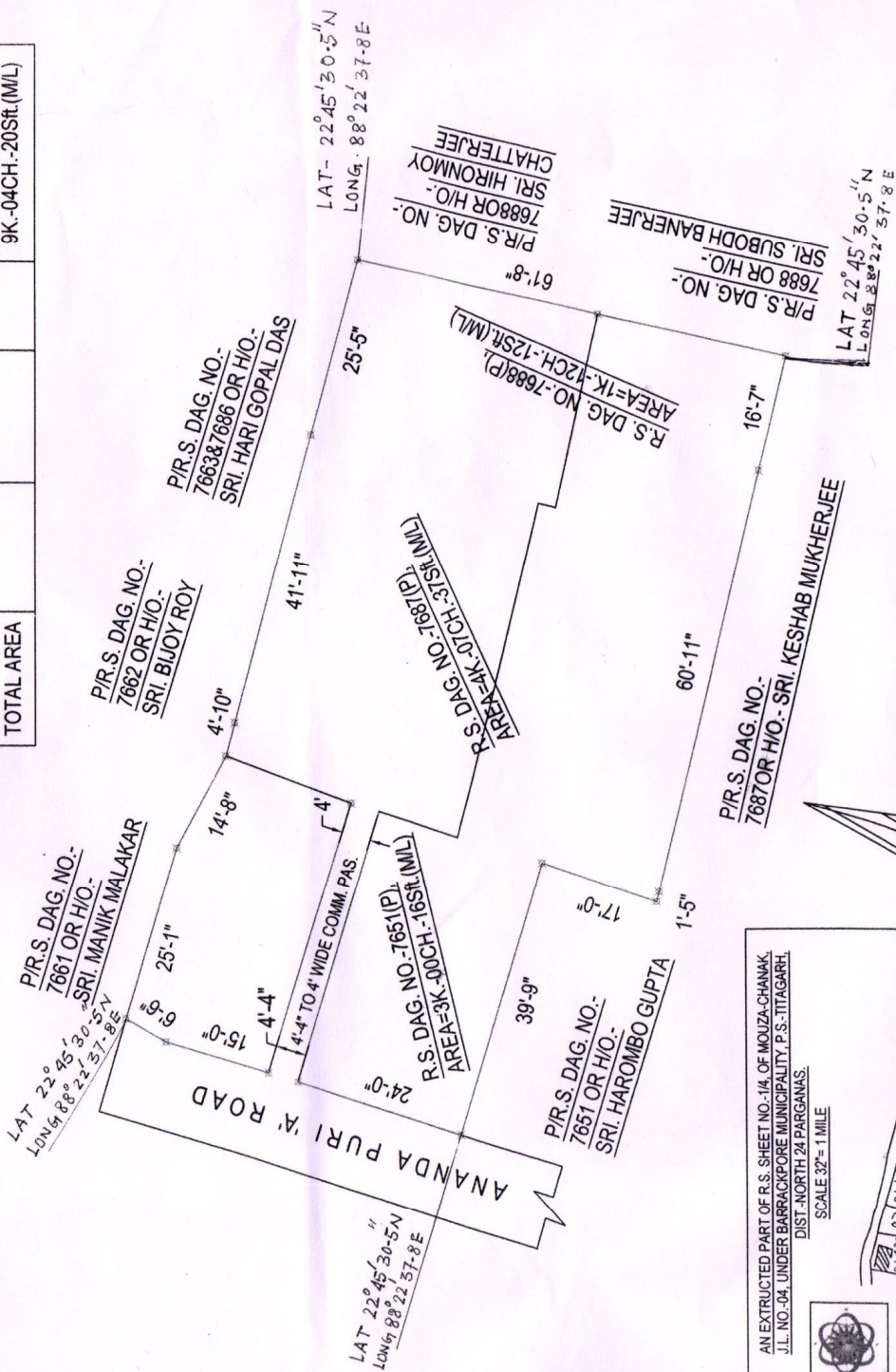
SCALE -1" = 18'



OWNER OF THE PROPERTY

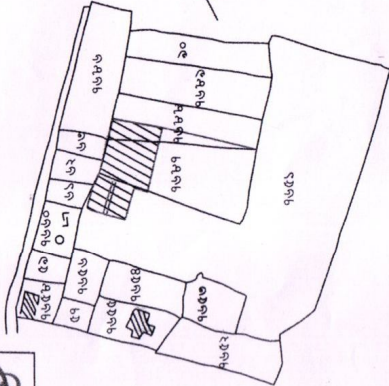
- 1) শ্রী পবিত্র কুমার সিংহ
 - 2) শ্রী প্রদীপ কুমার সিংহ
- উভয়ের পিতা
শ্রী পূর্ণ চন্দ্র সিংহ

DETAIL OF PLOT			
MOUZA	C.S. DAG.	R.S. DAG.	PLOT
CHANAK, J.L. NO.-04	1187	7687	-
	1188	7651	-
TOTAL AREA	1186&1187	7688	-
			TOTAL AREA
			4K.-07CH.-37Sft (M/L)
			3K.-00CH.-16Sft. (M/L)
			1K.-12CH.-12Sft. (M/L)
			9K.-04CH.-20Sft. (M/L)



AN EXTRACTED PART OF R.S. SHEET NO.-114, OF MOUZA-CHANAK,
J.L. NO.-04, UNDER BARRACKPORE MUNICIPALITY, P.S.-TITAGARH,
DIST.-NORTH 24 PARGANAS.

SCALE 32" = 1 MILE



OWNER SIGNATURES

SARK CONSTRUCTION

Sark Construction Signature

CONSTITUTED ATTORNEY OF
SMT/ALOKA SINGHA (W) GOPA

ROBY (S) MALATI RANI MALAKER

SK. Ujjir Ali
SURVEYOR WITH PLANNER
(ALIAH UNIVERSITY, W.B.)
C. R. No.- 5791
L. C. No.- 2472/2015
Resid.- Ruyia, Patalia, Koj-700110
Date: 12/07/2015

DRAWING BY