

1140

Q. 01083/19



पश्चिम बंगाल पञ्चिम बंगाल WEST BENGAL

147177/19

Y 948417

30/1/19

Certified that the document is admitted to registration. The appropriate sheet/sheet's & the endorsement sheet/sheet's attached with this document are the part of this document.

[Signature]

Assistant Quarter Sub-Registrar,
Mumbai, New Town, North 24 Parganas

30 JAN 2019

DEVELOPMENT AGREEMENT

THIS DEED OF AGREEMENT made this the 30th day of January, Two Thousand And Ninteen (2019)

BETWEEN

01/23/2017

05/12/17 107

12 802 3

ক্রেতার নাম

Asst. Sanyal Construction

ক্রীপা ভেজার ঠিকানা

Asst. Sanyal Construction

বিধান নগর (সম্মিলিত সিটি) এ. ডি. এস. আর. ও

Asst. Sanyal Construction

মোট ক্রীপা ক্রয় তারিখ

22 NOV 2017

চালান নং

AD-108, WMS

টোল বাবাক্রয় ভেজার-মিতা দত্ত

630000



Additional District Sul-Registrar
North 24 Parganas

30 JAN 2019

MRS. SITAL SHAW (Having PAN: FIMPS6360E) wife of Mr. Ajoy Shaw, by Nationality Indian, by faith Hindu, by occupation Housewife, at K.D/1, Aswini Nagar, Police Station: Rajarhat, Kolkata-700 059, District: North 24 Parganas, presently residing at 5 no., Dr. Suresh Sarkar Road, P.O. & P.S.- Entally, Kolkata – 700 014 hereinafter referred to and called as the “OWNER/VENDOR” (which expression shall unless excluded by or repugnant to the context be deemed to mean and include her successors, executors, administrators, representatives and assigns and nominee or nominees) of the FIRST PART;

AND

M/S. ASTURGA CONSTRUCTION PVT. LTD., (having PAN - AALCA5946M) a Company incorporated under Indian Companies Act, 1956 having its registered office at Dwarka Vedmani, AD – 169, Salt Lake City, Sector – 1, Kolkata – 700 064 represented by its Director MR. SANJAY GUPTA son of Mr. Gopal Prasad Gupta hereinafter referred to as the ‘DEVELOPER’ (which expression unless excluded by or repugnant to the context be deemed to mean and includes its successor or successors at office, administrators, executors, legal representatives, and assigns) of the SECOND PART;

WHEREAS THE OWNER HAS REPRESENTED TO THE DEVELOPER :-

- A. By a registered Deed of Conveyance dated 07.03.1956 duly registered at Sub-Registration Office at Cossipore, Dum Dum and recorded in Book No. 1, Volume No. 35, Pages 261 to 270, Being No. 2115 for the year 1956, the erstwhile Principal Landlord Roy Bahadur Kanai Lal Nandi sold, transferred and conveyed several Sali/Agriculture landed properties total admeasuring more or less 30.41 acres under several Khatians, all at Mauza Sulanguri, J.L. No. 22, R.S. No. 196, Touji No. 178, Police Station: Rajarhat at present P. S. New Town, District: 24 Parganas now North 24 Parganas, to Makhan Lal Seal being Benamder of Kartick Chandra Seal and to Renuka Bala Seal being Benamder of Anil Chandra Seal free from all encumbrances whatsoever.
- B. Since after the aforesaid purchase the said Makhan Lal Seal and Renuka Bala Seal thus became seized and possessed the aforesaid properties and while in



Additional District Sub-Registrar,
North 24 Parganas, West Bengal.

30 JAN 2019

Handwritten signature or initials in the bottom right corner.

enjoyment thereof, on or about 1967 and 1969 the said Kartick Chandra Seal and Sri Anil Chandra Seal respectively filed Declaratory Suits being Title Suit No. 491 of 1967 and Title Suit No. 8 of 1969, in the 3rd Court of Munsiff at Sealdha against the aforesaid Benamders Makhan Lal Seal and Renuka Bala Seal in respect of the aforesaid property AND finally obtained necessary decree against the aforesaid Benamders in respect of the aforesaid properties; and in consequences thereof, the said Kartick Chandra Seal and Sri Anil Chandra Seal thus became absolute owners in a proportions that the said Kartick Chandra Seal entitled to 2/3rd share and Anil Chandra Seal entitled to 1/3rd share of all the aforesaid properties at Mauza Sulanguri, J.L. No. 22, R.S. No. 196, Touji No. 178, Police Station: Rajarhat at present P.S. New Town, District: 24 Parganas now North 24 Parganas and seized and possessed of and well and sufficiently entitle thereto free from all encumbrances whatsoever.

C. By a Deed of Conveyance dated 29.11.1972 duly registered at the Sub-Registration Office at Cossipore, Dum Dum and recorded in Book No. 1, Being (Deed) No. 4770 for the year 1972, the said Sri Kartick Chandra Seal and said Sri Anil Chandra Seal being the owners thereof therein as the Vendors sold, conveyed and transferred free from all encumbrances, All That piece or parcel of Sali Land measuring about 0.03 acre comprised in part of R.S. Dag Nos. 589 and 0.43 acre comprised in part of R.S. Dag Nos. 590 and 0.64 acre comprised in part of R.S. Dag No. 591 and also 0.14 acre comprised in part of R.S. Dag No. 594 all said four Dags under R.S. Khatian No. 228 and togetherwith 0.08 acre comprised in part of R.S. Dag No. 601 under R.S. Khatian No. 201, total Sali Land admeasuring 1.32 acre in Part of said five Dags all at Mauza Sulanguri, Police Station: Rajarhat at present P.S. New Town, District: 24 Parganas now North 24 Parganas, morefully described in the Schedule thereunder unto and in favour of one Sri Narayan Chandra Chakraborty therein called as the Purchaser free from all encumbrances whatsoever, and after such purchase while in seized and possessed thereof, subsequently by a Deed of Conveyance dated 30.11.1972 duly registered at the Sub-Registration Office at Cossipore, Dum Dum and recorded in Book No. 1, Volume No. 12, Pages 27 to 29, Being (Deed) No. 4791 for the year 1972, the said Sri Narayan Chandra Chakraborty being the owner thereof therein as the Vendor sold, conveyed and transferred free from all encumbrances, the entirety of his aforesaid purchased properties being All That piece or parcel of Sali Land total admeasuring 1.32 acre in Part of said five Dags all at Mauza Sulanguri, Police Station: Rajarhat at present P.S. New Town, District: 24



Additional District Sub-Registrar
General, New Town, North 24 Parganas

30 JAN 2019

[Handwritten signature]

Parganas now North 24 Parganas, morefully described in the Schedule thereunder unto and in favour of one Sri Ajit Kumar Mondal therein called as the Purchaser free from all encumbrances whatsoever.

D. After the aforesaid purchase by dint of the said Sale Deed the said Ajit Kumar Mondal thus became seized and possessed of and or well and sufficiently entitle to the said piece or parcel of Sali Land total admeasuring 1.32 acre in Part of said five Dags all at Mauza Sulanguri, District 24 Parganas and while in enjoyment thereof, the said Ajit Kumar Mondal sold, transferred and conveyed half portion thereof measuring 0.66 acre by a Deed of Conveyance dated 05.03.1975 duly registered at the Sub-Registration Office at Cossipore, Dum Dum and recorded in Book No. 1, Volume No. 35, Pages 252 to 255, Being (Deed) No. 2098 for the year 1975, unto and in favour of one Sri Balai Chandra Naskar therein called as the Purchaser free from all encumbrances whatsoever, and subsequently on the same day the said Ajit Kumar Mondal sold, transferred and conveyed the remaining half portion thereof measuring 0.66 acre by another Deed of Conveyance duly registered at the Sub-Registration Office at Cossipore, Dum Dum and recorded in Book No. 1, Volume No. 32, Pages 223 to 226, Being (Deed) No. 2100 for the year 1975, unto and in favour of one Sri Sudam Chandra Naskar therein called as the Purchaser free from all encumbrances whatsoever.

E. Subsequently by a Deed of Conveyance dated 06.04.1979 duly registered at the Sub-Registration Office at Cossipore, Dum Dum and recorded in Book No. 1, Volume No. 50, Pages 114 to 118, Being (Deed) No. 2423 for the year 1979, the said Sri Balai Chandra Naskar and Sri Sudam Chandra Naskar being the owners thereof therein jointly called as the Vendors, sold, conveyed, and transferred free from all encumbrances, each of their half share measuring 0.66 acre so purchased by them severally by or dint of the aforesaid respective Sale Deeds in respect of the aforesaid properties being All That piece or parcel of Sali Land measuring 0.03 acre comprised in Part of R.S. Dag Nos. 589 and 0.43 acre comprised in part of R.S. Dag Nos. 590 and 0.64 acre comprised in part of R.S. Dag No. 591 and also 0.14 acre comprised in part of R.S. Dag No. 594 and togetherwith 0.08 acre comprised in part of R.S. Dag No. 601, total Sali Land admeasuring 1.32 acre in Part of said five Dags all at Mauza Sulanguri, Police Station: Rajarhat at present P.S. New Town, District: 24 Parganas now North 24 Parganas, morefully described in the Schedule thereunder unto and in



Additional District Sub-Registrar
Churni, New Town, North 24 Parganas

30 JAN 2019

favour of one Sri Jadav Chandra Halder therein called as the Purchaser free from all encumbrances whatsoever and; subsequently the above properties were duly recorded in the name of said Jadav Chandra Halder under L.R. Kh. No. 380 & 173.

F. Since after such purchase while in peaceful enjoyment thereof free from all encumbrances, by a Deed of Conveyance dated 14.12.1987 duly registered at the Office of the Additional District Sub- Registrar Bihannagar Salt Lake City, and recorded in Book No. 1, Volume No. 148, Pages 385 to 392, Being (Deed) No. 7399 for the year 1987, the said Sri Jadav Chandra Halder being the owner thereof therein as the Vendor sold, conveyed and transferred free from all encumbrances, the entirety of his aforesaid purchased properties being All That piece or parcel of Sali Land total admeasuring 1.32 acre in Part of said five Dags under and Part of R.S. Khatian No. 228 & 201 and subsequently under Kri-Khatian No. 380, 173 & T.R./67, all at Mauza Sulanguri, Police Station: Rajarhat at present P.S. New Town, District: North 24 Parganas, morefully described in the Schedule thereunder unto and in favour of his son Sri Narayan Chandra Halder therein called as the Purchaser free from all encumbrances whatsoever.

G. By another Deed of Conveyance dated 05.05.1973 duly registered at the Sub-Registration Office at Cossipore, Dum Dum and recorded in Book No. 1, Volume No. 55, Pages 243 to 245, Being (Deed) No. 3383 for the year 1973, the said Sri Kartick Chandra Seal and said Sri Anil Chandra Seal being the owners thereof therein as the Vendors sold, conveyed and transferred free from all encumbrances, All That piece or parcel of Sali Land measuring about 0.58 acre comprised in part of R.S. Dag Nos. 580 and 0.03 acre another part of Sali Land, comprised in part of R.S. Dag Nos. 588 and also 0.05 acre comprised in part of R.S. Dag No. 596 total admeasuring 0.66 acre in Part of said three Dags all under R.S. Khatian No. 228, at Mauza Sulanguri, Police Station: Rajarhat at present P.S. New Town, District: 24 Parganas now North 24 Parganas, morefully described in the Schedule thereunder unto and in favour of one Smt. Jaya Ghosh wife of Amal Kumar Ghosh therein called as the Purchaser free from all encumbrances whatsoever, and after such purchase while in seized and possessed thereof, subsequently by a Deed of Conveyance dated 28.08.1976 duly registered at the Sub-Registration Office at Cossipore, Dum Dum and recorded in Book No. 1, Volume No. 107, Pages 24 to 27, Being (Deed) No. 5979 for the year 1976, the said Smt. Jaya Ghosh being the owner thereof therein as the Vendor sold, conveyed and transferred free from all encumbrances, the entirety of her aforesaid purchased



Additional District Sub-Registrar
New Town, North 24 Parganas

30 JAN 2019

properties being All That piece or parcel of Sali Land measuring about 0.58 acre comprised in part of R.S. Dag Nos. 580 and 0.03 acre comprised in part of R.S. Dag Nos. 588 and also 0.05 acre comprised in part of R.S. Dag No. 596 total admeasuring 0.66 acre in Part of said three Dags all under R.S. Khatian No. 228, all at Mauza Sulanguri, Police Station: Rajarhat at present P.S. New Town, District: 24 Parganas now North 24 Parganas, morefully described in the Schedule thereunder unto and in favour of one Sri Narayan Chandra Halder therein called as the Purchaser free from all encumbrances whatsoever.

H. In the manners of aforesaid respective purchase by dint of the aforesaid two registered Deed of Conveyances Being Nos. 5979/1976 and 7399/1987, the said Narayan Chandra Halder thus became the owner of total 1.98 (0.66+1.32) acre of Sali Land all lying and situated at Mauza Sulanguri, Police Station: Rajarhat at present New Town, District: North 24 Parganas, and became seized and possessed thereof without being interrupted by any person whomsoever and or from any corner whatever and also free from all encumbrances whatsoever and; while seized and possessed thereof, the said Narayan Chandra Halder sub-divided the same into some small demarcated plots under a scheme plan for the purpose of selling the plots to the prospective buyers intending to purchase the plots;

I. While in enjoyment of his aforesaid properties free from all encumbrances, by a Deed of Conveyance dated 10.06.2005 duly registered on 31.08.2006 at the Office of the Additional District Sub- Registrar Bidhannagar Salt Lake City, and recorded in Book No. 1, Volume No. 301, Pages 260 to 282, Being (Deed) No. 05024 for the year 2006, the said Sri Narayan Chandra Halder being the owner thereof therein as the Vendor sold, conveyed and transferred free from all encumbrances, out of his aforesaid purchased properties a portion thereof being ALL THAT piece or parcel of "Sali" land being marked as Plot No.8, under the said scheme plan measuring area about 01 (one) Cottah 11 (eleven) Chittaks, 07 (seven) sq. ft. be the same a little more or less comprised in part of R.S. Dag No. 591, together with common easement rights on and over the Common Passages and all others rights and benefits in connection thereto, lying and situated at Mauza Sulanguri, J.L. No. 22, under and Part of R.S. Khatian No. 228 and Kri-Khatian No. 380, 173 & T.R./67, Touzi No. 178, Police Station- Rajarhat now New Town P.S., District: North 24 Parganas morefully and particularly described in



Additional District Sub-Registrar
Medinipur, New Town, North 24 Parganas

30 JAN 2019

the Schedule written therein unto and in favour of Mrs. Sital Shaw the Owner herein therein referred to as the Purchaser at the valuable consideration mentioned therein.

J. Since by virtue of the aforesaid registered Deed of Conveyance the Owner/s herein is/are seized and possessed of his/her/their said Plot of Land area about measuring 01 (one) Cottah 11 (eleven) Chittaks, 07 (seven) sq. ft. be the same a little more or less, comprised in part of R.S. Dag No. 591, lying and situated at Mauza Sulanguri, J.L. No. 22, Touji No. 178, under and Part of R.S. Khatian No. 228 and Kri-Khatian No. 380, 173 & T.R./67, with common easement rights in all common passages provided in the said Scheme Plan abutting the Said Plot No. 8, at present recorded in the name of the Land-Owner herein under L.R. Khatian No. 1231 in the Land Settlement Record with the BL & LRO Rajarhat, Police Station: New Town formerly Rajarhat P.S., District: North 24 Parganas, morefully described in the First Schedule written hereunder hereinafter for the sake of brevity shall be referred to as the "SAID LAND"/"SAID PROPERTY" and the Vendor/s herein is/are seized and possessed of and or well and sufficiently entitle to his/her/their 'Said Land' as the rayoti Owner/s under the State Government without any interruptions and or obstructions by or from any person or of and from any corner whatsoever.

K. The Owner's Representations:

i) The owner has/have clear and marketable rights, title and interest in respect of his said Land under First Schedule hereto free from all charges, liens, lispendences, suits, injunctions, viz. free from any or all encumbrances whatsoever AND the owner herein has not dealt with the Said Property and or any portion thereof in any such manner so that the Owner herein is or may be restrained to deal with the said land or the Said Property hereunder the First Schedule in any way at his own choice and absolute discretion, AND in other way the Owner herein is free and absolutely entitled to deal with his 'Said Land' and also to enter into this agreement with the Developer hereto.

ii) The entire said land hereunder the First Schedule and or any portion thereof is not effected by any Development Scheme and is free from any acquisitions or requisitions whatsoever and the Owner herein did not receive any notice from any



Additional District Super-Registrar,
Magarhal, New Town, North 24 Parganas

30 JAN 2019

authority or authorities effecting the Owner's property described in the First Schedule written hereunder:

iii) That to the best of the Owner's knowledge, the 'Said Property' under the First Schedule hereto and or any part thereof is not attached in any proceeding including certificate proceeding started by or at the instance of Income Tax, Wealth Tax or Gift Tax Authorities or Department or Departments or under the provisions of the Public Demand Recovery Act or otherwise and that no certificate has been filed in the office of the Certificate Officer under the provisions of the Public Demand Recovery Act and/or no steps have yet been taken in execution of any certificate at the instance of the Income Tax and/or Wealth Tax and/or Estate Duty Authorities and under any Court Order or under 'SARFAESI':

iv) There is no Tenant in the said Property.

v) There is no Temple, Mosque, Debatur or Burial Ground within the 'Said Property'.

vi) There is no excess vacant land at the said premises under the First Schedule with the meaning of the West Bengal Urban Land (Ceiling and Regulations) Act, and subsequent Amendment made thereto.

AND WHEREAS the Owner/Vendor herein is/are in need of residential accommodation for him/her/them and as such is/are desirous of development and construction of a G+4 storied building comprised of self-contained modern flats on ownership basis with car parking spaces and shops thereof on his/her/their said land under the **First Schedule** but due to paucity of fund and lack of experience he/she/they approached the Developer to acquire the said land mentioned in the First Schedule hereunder for the purpose of development and construction of proposed building on the 'Said Land' at the sole costs and expenses of the developer and at the sole responsibility and discretion of the Developer.

AND WHEREAS the Second Party herein is a reputed Developer Company dealing with development and construction of G+4 storied buildings and Housing Enclave for selling of residential self-contained flats with car parking facilities and commercial units



Additional District Sub-Registrar
New Town, North 24 Parganas

30 JAN 2019

1

to the public intending to purchase so and as such the developer herein have decided to acquire some landed properties in the said locality and has negotiated with the several Land Owner/s of some other plots beside and surroundings the plots hereunder the First Schedule for development and construction of a Housing Enclave comprised of several numbers of buildings in the locality.

AND WHEREAS having knowledge of the Developer's such intention for development and construction of the aforesaid Housing Enclave by the Developer in the same locality the owner/s herein has/have approached the Developer to acquire his/her/their said plot of land under the First Schedule hereto within the pool of said proposed Development and Construction of said proposed Housing Enclave; and having been approached by the owner/s herein in respect of his/her/their aforesaid proposal and also relying on the above representations made by the Owner/s herein to be true, the Developer hereto has agreed with the Owner/s for acquiring his/her/their plot of the land under the First Schedule in the said proposed pool of Development of the proposed Housing Enclave by way of construction of G+4 storied R.C.C. framed super structural building consists with various numbers of self-contained residential flats, car parking spaces, shops and others on the said plot of land under the First Schedule hereto including other adjacent plots of land by amalgamating all the plots acquired and or so to be acquired by the Developer herein and as per drawing plan and specifications to be signed by the owner/s and sanctioned by the competent authorities and in conformity with the said details of construction under and subject to the terms and conditions hereinafter stated.

Now the parties herein to avoid any litigation in future have agreed to enter into this Agreement which contains the lawful terms and condition herein below :-

AND WHEREAS in this Agreement expression or terms used herein shall unless it is contrary and/or repugnant to the context have the following meanings;

"THE OWNER" shall mean the person namely MRS. SITAL SHAW the party of the FIRST PART hereto holding 100% rights, title and interest of the "SAID LAND" described in "First Schedule" hereunder.



Additional District Sub-Registrar
New Town, North 24 Parganas

30 JAN 2019

"SAID LAND" OR "DEMISED LAND" shall mean All That Plot of Land bearing Plot No. 8 of a Master Scheme Plan measuring 01 (one) Cottah 11 (eleven) Chittaks, 07 (seven) sq. ft. be the same a little more or less, comprised in part of R.S. Dag No. 591, at Mauza Sulanguri, J.L. No. 22, Touji No. 178, under and part of R.S. Khatian No. 228, under and part of Kri-Khatian No. 380, 173 & T.R./67, at present recorded in the name of the Land-Owner herein under L.R. Khatian No. 1231 in the Land Settlement Record with the BL & LRO Rajarhat, with common easement rights in all common passages provided in the said Scheme Plan abutting the Said Plot No. 10, Police Station: New Town formerly Rajarhat P.S., District: North 24 Parganas, morefully described in the First Schedule written hereunder.

"PROPOSED AMALGAMATED LAND"/ "AMALGAMATED PROPERTY" shall mean the 'Said Land' and/or the said property described in the First Schedule hereunder and other surrounding or adjacent land or plots and/or properties already acquired and/or so may be acquired by the Developer and so to be amalgamated and/or adjoined with the 'Said Land' and or 'Said Property' by the Developer at any point of time either before or after fulfilling this contract and for the said purpose the developer shall be entitled to execute any or all Deed of Amalgamation at its sole costs and expenses.

"SAID BUILDING / SAID BUILDINGS" shall mean G+4 storied building or buildings as shall be constructed in finished and habitable condition by the Developer confirming to the Sanctioned Plan or Revise Plan in the name of the Owner and to be prepared, submitted only by the Developer and sanctioned by the concerned Zilla Parishad North 24 Parganas on the owner "Said Land" described hereunder in the First Schedule AND / OR on the said proposed 'Amalgamated Land' as stated hereinabove.

"SAID PREMISES" shall mean the official identity of the "Said Land" with "Said Building/Buildings" collectively.

"AMALGAMATED PREMISES" shall mean the official identity of the collective from of the said "Amalgamated Land" with one or more Buildings collectively thereon.

"SANCTIONED PLAN" shall mean "Building Plan OR Plans" for a G+4 storied building on the "Said Land" OR a composite Plans showing several G+4 storied buildings on the said "Amalgamated Land" and or "Amalgamated Property" as shall be



Additional District Sub-Registrar
New Town, North 24 Parganas

30 JAN 2019

prepared and submitted by the Developer at its sole discretions and own costs And be sanctioned by the Competent Authorities such as Local Panchayet, Zilla Parisad and / or by other Authority if so concern any And shall also mean any/or all revise plans subsequently prepared by the Developer at its sole discretion without requiring any further consent from the Landowner/s and sanction by the Authorities concerned.

"SAID HOUSING ENCLAVE" shall mean an Enclave consisting of several buildings comprised of residential self-contained flats, garages, shops etc. in several blocks with internal roads or passages with car-ways and of other common facilities described in the Third Schedule and to be constructed and erected on the said demised land of Landowner/s herein described in the First Schedule hereunder written and/or on the proposed amalgamated landed property as defined hereinabove.

"LANDOWNERS ALLOCATION" shall mean that the First Party herein as the Landowners shall be entitle to get 1222 sq. ft. total built-up area out of the total constructed areas of the proposed buildings in the manner of several numbers of residential flats & garages distributed proportionately in all floors both on the front and back portions in the proposed building so to be constructed by the Developer on the Owner/s Said Demised Land under the First Schedule with proportionate and undivided common shares in all common areas common amenities and common facilities in a complete finished and in habitable conditions together with proportionate and undivided impartable right, title and interest as co-owners on the 'Said Land' and/or the 'Said Demised Land' described in the First Schedule and the said Owner's Allocation morefully and collectively described in Part - 1 of the Second Schedule hereunder written and shall mean the consideration for the residue all constructed areas (save and except common areas) in all the proposed buildings togetherwith residue undivided impartable proportionate share of the entire demised land under the First Schedule collectively allocable to the Developer (hereinafter referred to as the "Developer's Allocations".

"LANDOWNERS CONSIDERATION" shall mean the Said Owner's Allocation only in lieu of or exchange of cash consideration for all the rights, title and interests of the owners on the residue proportion and undivided share of the said demised land under the First Schedule.



Additional District Sub-Registrar
New Town, North 24 Parganas

30 JAN 2019

FORCE MAJURE: - Shall mean any natural calamities such as floods, earth quake, riots, severe labour disputes, and restraintion by the Order of any Court of Law, Statutory Authorities and any or all irresistible circumstances beyond the control of the Developer.

TAX LIABILITIES: - The Landowner/s shall liable to pay the arrear dues if so shall be payable to Gram Panchayet and other statutory tax and outgoing liability till the period of execution of these presents and also the liability of payment of apportioned shares of tax in respect of their Allocable portions from the date of delivery of the physical possession thereof by the Developer to the Landowner/s.

"DEVELOPER'S ALLOCATION" shall means, save and except the said "Owner's Allocation" and the common areas, all the residue flats, floors, parking places, shops and other portions of the said proposed Building or Buildings togetherwith undivided proportionate residue shares of the Said Land hereunder the First Schedule as defined above exclusively allocable to the Developer.

"COMMON PORTIONS / COMMON AREAS" shall mean all the undivided and indivisible finished and unfinished areas, pathways, erections and constructions and installation comprised in the said building and in the said premises for practical use and enjoyment of the Owner/s with the Developer or of its respective nominees specifically and categorically mentioned in the Fourth Schedule hereunder as expressed or intended and or may be provided by the Developer for common use and enjoyment of the Owner/s herein with future co-owners of the building individually or collectively.

"COMMON EXPENSES" shall mean and include all expenses to be incurred by the Owner/s herein with other future co-owners, for the maintenance, management and upkeepment of the building or buildings and the expenses for the common purposes of the co-owners.

"COMMON PURPOSES" shall mean the purpose of managing and maintaining the Building or Buildings in particular the common portions, payments of Rates & Taxes etc. collections and disbursements, Mutation, Formation of Association, common interest relating to their mutual rights and obligations for the purpose of unit/units .



Additional District Sub-Registrar
Court, New Town, North 24 Parganas
30 JAN 2018

"PROPORTIONATE OR PROPORTIONATELY OR PROPORTIONATE SHARE" shall mean the proportion in which the super built-up area of any single flat would bear to the entire undivided built-up-areas of all the flats collectively for the time being in the building or buildings PROVIDED THAT where it refers to the share of any rates and/or taxes relating to the common purposes and the common expense then such share shall mean the proportions in which the total amount of such taxes rates or expenses as shall be paid equally by the co-owners and such share shall be treated as such rates and/or taxes and common expenses as are being separately levied and the Proportionate Share of the "Said Land"/"Said Property" and/or "Said Amalgamated Land"/"Amalgamated Property" in a proportion to the measuring area of a single flat or unit out of the total measuring area of the entire undivided covered areas of all the flats and the units collectively in the building or buildings constructed comprised in the said property in the "Said Premises" or comprised in the said proposed "Amalgamated Land"/"Amalgamated Property" in the said proposed "Amalgamated Premises".

"SINGULAR" shall include the "PLURAL" and vice-versa.

AND

"MASCULINE" shall include the "FEMININE" and vice-versa.

NOW THIS AGREEMENT WITNESSETH AS FOLLOWS:

1. The Owner/s has/have hereby grant an exclusive License to the Developer to enter upon the said land under First Schedule and also hereby permit the Developer herein to construct one or more building or buildings comprised on the "Said Land" OR on the said proposed "Amalgamated Land" according to building plan or plans to be prepared by the Developer at its sole choice, discretion and at the cost of the Developer and according to sanction of the Building plan and/or any revised plan or plans so may be prepared, submitted and obtained only by the developer and sanctioned by the competent authority. It is expressively mentioned hereby that the Developer shall be fully entitled to prepare building plan in connection to the Said Land OR composite buildings plans by joining any other adjacent land or properties with the said demised land hereunder the First Schedule and as mentioned hereinabove as "Amalgamated Land" at the sole choice discretion and at the cost of the Developer for



Additional District Sub-Registrar
Chamber, New Town, North 24 Parganas

30 JAN 2019

which the Owner/s herein declare hereby his/her/their free consent and hereby given unfettered exclusive rights to the Developer to the extent of his/her/their rights, title and interest in the said proposed Amalgamated Land and the Owner/s also hereby declare that during whole time of preparations of Said Plan or Plans, and obtaining sanction thereto, constructions and completions of the G+4 storied building OR buildings and obtaining Completion and or Occupancy Certificate thereof as well as selling of the "Developer's Allocation" the owner shall not interfere in anyhow by any means and shall not be entitled to raise any objection and also shall not be entitled to create any obstructions thereof. It has been clearly agreed by and between the parties hereto that during the time of construction and or after completion of the building if any additions or alterations in constructions deviating from the sanction plan are found than the it shall be the bound and duty and responsibility of the Developer to obtain the "Occupancy Certificate" by regularizing such deviations through revise plan at the Developer's own cost and expenses and by paying necessary Fees and or Fine as shall be requisite by the concerned Municipal Authority. The owner however Neither shall be liable to pay any amount on account of such deviations Nor shall be entitle to claim any amount OR any additional constructed areas other than the said "Owner's Allocations" agreed and stated hereinabove and described in the Second Schedule hereunder.

2. It is agreed by and between the parties that subject to a perfect marketable title is found and/or made out by the owner/s and also the necessary conversion certificate is obtained in respect of change of nature and character of the property hereunder the First Schedule as a 'Bastu Land' as it is physically existing in place of Sai Land as now recorded in B.L & L.R.O. Records, the owner/s shall be entitle to get 1222 Sq.ft. total Built-up areas out of total constructed areas of the proposed G+4 storied buildings in a manner of several numbers of residential flats & garages distributed proportionately in all floors both on the front and back portions in all the proposed buildings so to be constructed by the Developer on the Owner's Said Demised Land under the First Schedule and the said 1222 Sq.ft. total built-up areas out of the total constructed areas of the proposed buildings in the proposed Housing Enclave allocable to the owner/s shall be constructed by the Developer morefully and collectively described in Part - I of the Second Schedule hereunder written and as described hereinabove as "Owner's Allocations" in fully complete and in habitable nature togetherwith the facilities of water and electricity connection togetherwith the



Additional District Sub-Registrar
New Town, North 24 Parganas

00 JAN 2019

proportionate undivided interest or share in the Said Land hereunder the First Schedule along with common easement rights of all common areas, common facilities in the proposed building or buildings and at the said Housing Enclave. The said "Owner's Allocable Area" described in Part – I of the Second Schedule hereto togetherwith undivided proportionate shares in all common areas described in the Fourth Schedule and togetherwith proportionate share of the said land described hereunder the First Schedule and all the rights, benefits and appurtenances in connection to the said Owner's Allocable portions are collectively for the sake of brevity hereinabove and hereunder referred to as the "Owner's Allocation". It has been also agreed by and between the parties herein that in addition to the said Owner's Allocations the Owner shall not be entitled to any additional area and or any cash consideration PROVIDED a marketable title of the entire said land and or each and every part thereof hereunder the First Schedule is found or made out by the First Party.

3. Simultaneously with the execution of these presents the Owner/s herein shall sign, execute and register an General Power of Attorney for the purpose of implementation of this agreement and execution of the entire work of development of G+4 storied building and also for selling of Developer's Allocation in favour of the Second Party and also of Sanjay Gupta the nominated director of the Developer and all the costs and expenses on account of such registration shall be incurred by the Developer. It is expressly mentioned hereto that the Developer shall be uninterruptedly entitled to exercise the aforesaid General Power of Attorney for selling of the entire constructed portions togetherwith the undivided and impartable share of the said land under the First Schedule and or any portions thereof save and except the portions allocable to the Owner/s viz. a. viz. the said "Owners' Allocations" to any intending Purchaser or Purchasers at any price and against such lawful terms and conditions as the Developer shall deem fit and proper and the Owner/s however, in that event shall not be entitled to raise any objections and or to create any obstructions thereof at any point of time whatsoever either before or after delivery of the Owners' Allocations are made by the Developer. It is understood that to facilitate the construction of Development at the Project Site by the Second Party and for obtaining necessary connections and utilities therein or therefor, various acts deeds matters and things not herein specified may be required to be done by the Second Party and for which the Second Party may need the authority of the First Party and various

30 JAN 2019

Additional District Sub-Registrar
Muzhat, New Town, North 24 Parganas



applications and other documents may be required to be signed or made by the First Party relating to which specific provisions may not have been mentioned herein. The First Party hereby undertake to do all such acts deeds matters and things as may be reasonably required by the Second Party to be done in the matter and the First Party shall execute any such additional Power of Attorney and/or authorization as may be reasonably required by the Second Party for the purpose and the First Party also undertake to sign and execute all such additional applications and other documents as the case may be on the written request made by the Second Party. The said power or powers of attorney so to be granted by the First Party/Land Owners to the Second Party/Developers/Builders and/or its nominee/s shall be exercised jointly or severally by the said Attorney Sri Sanjay Gupta and also any of the authorized director of the Second Party herein for the time being in force and shall form a part of this agreement and the said Power or powers of Attorney shall be fully valid, enforceable and binding on the First Party till the "SAID PROPERTY" and the entire Housing Project is fully and properly developed by the Developers/Builders and that the transfer and/or conveyance of the flats, car parking spaces, shops and others together with undivided proportionate share of the land under the Developer's Allocations are conveyed to the purchasers and Association of Apartment Owners is registered and starts functioning.

4. After execution of these presents the Developer shall be entitled to enter into the said land for measurement of the land area for the purpose of preparation of Building Plans and also shall be entitled to fix sign board etc. for display of the proposed Housing Project. Subject to availability of the marketable title of the said land hereunder the First Schedule is found and or made out by the owner/s and immediate after the name/s of the owner/s, is/are mutated and also the necessary Conversion Certificate is/are obtained as aforesaid by the Owner/s, the developer shall proceed for obtaining sanction of the Building Plan or Plans and immediate after sanction of the building plan or plans by the concerned authorities and after obtaining work order the Developer shall commence the work of construction of the proposed buildings and shall hand over the said "Owners' Allocations" in the proposed building/s within 48 (forty-eight) months from the date of obtaining necessary sanction of the Buildings Plan. For the purpose of the construction and development works and completion thereof and also selling of developers allocable portion and for all practical purposes and under the terms and conditions of this Development Agreement the First Party



Additional District Sub-Registrar
Barisal, New Town, North 24 Parganas

30 JAN 2019

has/have this day delivered the peaceful vacant possession of the Said Land under the First Schedule to the Developers free from all encumbrances whatsoever.

5. The said owners allocation in the new proposed building/s shall be delivered by the Developer in a finished and habitable condition free from all encumbrances provided the owner/s has/have made out a perfect and indefeasible marketable title of the entire said land hereunder the First Schedule hereby conferred upon the developer and subject to all the terms, conditions, stipulations, covenants and obligations covered under this agreement and also under the law of land is properly and carefully fulfilled and observed by the owner/s. It is agreed that the costs of obtaining the sanctioned plans, its amendments and modifications as well as entire construction of the building or buildings, architects fees and all other costs which may be incurred towards development are to be borne solely by the developer who shall be liable to pay the Land Taxes payable to B.L. & L.R.O. and also Panchayet taxes and other outgoings w.e.f. the date of obtaining aforesaid Conversion Certificate/s till the Development work is completed. Any dues on such accounts if found subsequently shall be payable by the owner/s.

6. Other than the said owner's allocable portions togetherwith the undivided proportionate share of the said land described under the First Schedule viz. a viz. the Owners' Allocation allocable to the Owner/s, the Developer other than the common areas shall be exclusively entitle to all residue flats, floor parking spaces and other portions etc. with sole and exclusive rights of the said proposed building or all buildings together with undivided and proportionate shares of common areas, common amenities and common facilities alongwith undivided proportionate share of the Said Land. The said residue portions (other than the Owner's Allocation) of all the flats, floors, shops, parking spaces etc. togetherwith the common rights and undivided share of the Said Land hereunder the First Schedule in the manners stated hereinabove and hereinafter for the sake of brevity referred to as the Developer's Allocations. The Developer at its own choice and discretion shall be fully entitle to withhold the said Developer's Allocation and further shall be exclusively entitle to dispose of the said allocation or any portion thereof to any person/persons, firm/firms, company/ companies by way of sale/mortgage/lease against any price and/or Selami at its sole discretion, And out of such sale proceeds, the owner/s however shall not be entitled to any part out of the said Developer's Allocation as well as in the self-proceeds of the



Additional District Sub-Registrar
Chandernagore, New Town, North 24 Parganas

30 JAN 2019

Developer's Allocation and shall have no further claims or demands of whatsoever nature. Reciprocally the Owner/s shall not be liable for any amounts and or loss or damages if any arises or coming out of any dispute between the Developer and the intending purchaser for any flat/floor/ shop/ car parking space in the new proposed building or buildings on the Owner/s 'Said Land' as the Developer shall be solely responsible and or liable for any loss, damages, penalty and or suits, actions, claims or demands arising out of Developer's activities in the Said Premises save and except the Owner/s shall be solely responsible and liable for making out perfect and marketable title of the said Land hereunder the First Schedule and also for obtaining Mutation Certificate in the name of the Owners (if not yet mutated) as well the Conversion Certificate in respect of the nature and character of the land under the First Schedule hereto.

7. The Developer from the date hereof shall be entitle to enter into any or all agreement with any person/persons relating the said land without hampering the owners' interest to obtain the owner's allocations as agreed hereinabove and hereto in the proposed building or buildings on the said land/said property or on the said amalgamated land/amalgamated property. The Developer shall be fully entitle to obtain any earnest money and/or any finance against the Developer's Allocation from any intending buyer/buyers, lessee/lessees and/ or mortgagee /mortgagees without hampering the owners' interest covered under this Agreement.

8. The Developer shall be entitle to appoint Architect for supervising the structural constructions of the foundation, basements, pillars, structures, slabs, concrete, underground / overhead reservoirs, electrical and plumbing fixtures and materials used for constructions, and sewerage, systems etc and the Developer shall have the right to do so but exclusively at its (Developer) own costs and expenses to look after the same only. However, as agreed upon by both the parties, good quality materials as available in the market will be used for construction of the entire building and the Owner shall not be liable/responsible in any manner whatsoever regarding the construction materials used by the Developer.

9. The Owner from the date hereof shall always extend and offer all possible necessary facilities to Developer for preparing submitting and obtaining sanction plan and also for obtaining permanent connection of water supply, electricity with meter,



Additional District Sub-Registrar
Office, New Town, North 24 Parganas

30 JAN 2019

drainage, sewerage, telephone and similar other installations needed for completion or the proposed G+4 storied buildings hazards free and in well habitable conditions for all the residents at the cost and expenses of the Developer, and shall sign and execute all such necessary Applications, Declarations, Affidavits and all such documents relating the said premises as and when shall be required and asked by the Developer.

10. For the purpose of the construction of the said new proposed building or buildings the Architect, Engineers, other Technical experts and all work men, shall be appointed by the Developer and it (developer) shall be responsible for marking payment to each and all of them. The land-owner/s shall have no liability for making any such payment to any one of them either during the construction or after completion of the construction or at any point of time whatsoever.

11. It is agreed that in the event of any damage or injury arising out of any sort of accident due to carelessness of the workmen and others, victimizing such workmen or any other persons whatsoever or causing any harm to any property during the course of construction the developer shall keep the land-owner/s, his/her/their estate and effects safe and harmless and indemnify against all suits, cause, rights and action in respect of the such eventualities.

12. It is agreed that whenever it becomes necessary and asked by the Developer, the owner/s shall sign all the papers and execute documents in connection with obtaining of sanctioned plan or any modification thereof during the course of construction period of the proposed G+4 storied building till completion thereof and also in connection to the disposal and sale of any and or all units/portions of the said G+4 storied building or buildings if so required and asked by the Developer save and except the owners' allocable portions, by the developer without raising any objection, thereto. It is agreed that immediate ~~after~~ sanction of the Building Plan and prior to commencement of construction work, the Owner/s shall deliver and handover all the Original Deeds of Title as well as all the relevant documents thereof to the Developer for practical purposes of implementation of this agreement and for investigation of Titles by the intending purchasers of the flats, portions in the proposed buildings or by their Advocates time to time. The Developer shall keep and preserve all such relevant Deeds of Title and the documents related thereto un-obiterated and upon completion of the development work and after transfer of all the portions under the Developer's Allocations shall handover all such Deeds and Documents to the Owner Association or



30 JAN 2019

Additional District Sub-Registrar
Barrack, New Town, North 24 Parganas

Committee or Syndicate so shall be formed in the proposed Housing Enclave at the said premises or at the amalgamated premises.

13. It is agreed by the land owners that in future or during the course of construction, if any defect on the title is found or any suit is lodged against the land owner in respect of the said landed property mentioned in the first schedule, the developer shall have the liberty to proceed against the same on behalf on the land owners and all costs and expenses if so incurred by the Developer on and behalf of the Owners herein defending or proceeding such suit/disputes and or to make such defects, shall be adjusted by the Developer from the "Owner's Allocations" at the time of delivery of the same to the Owners herein . However the owners herein hereby indemnify and further shall cause to make indemnified the developer to keep save and harmless from any or all suits, actions, claims and or demands of whatsoever nature created either by any outsiders OR any person claiming right, title and interest under or through them. However, it is clear that due to any defects in title and or defects in Land Settlement Records in respect of the nature and character of the property and or due to non-fulfillment of all the necessary obligations on the part of the Land-owner/s covered under these presents and also covered under the Law of Land, if this Agreement is not implemented or however not practicable to carried over and as such if this agreement is determined or terminated by either the party herein or by in effect of any Court's Order/s then the Land-owners shall be bound to pay of all the cost and expenses till then incurred by the Developer forthwith the Developer claim to have payment of the same by a written notice and in such event the physical possession of the said property hereunder the First Schedule shall remained with the Developer till such amounts are recovered by the Developer from the Owners.

14. Both the parties hereby agreed that the time specified in clause 4 (four), hereinabove for completion and the delivery of the portions allocable to the owner/s is/are subject to force-majeure i.e. if the construction is prevented or interrupted due to any natural calamities such as floods, earth quake, war, riots and/or labour dispute, crisis of materials in the market and for any order made by any Court of Law and or by any Government/Semi-Government/Statutory Authorities/Local Authorities and for any or all irresistible circumstances beyond the control of the Developer, the time specified for such delivery of owners' allocations shall be extended upto a period considerable by such circumstances whereby the Developer is prevented to handover the owners'



Additional District Registrar,
North 24 Parganas

30 JAN 2019

allocable said portions within the period specified in clause 4 (four) hereinabove. It is expressively mentioned hereby that the Developer unless prevented by the circumstances in the manners stated hereinabove shall within the specified period complete the Owners' allocable portions and shall intimate the Owner/s through Registered Post offering the Owner for taking delivery of Owners' allocable portions within 15 days from the date of such intimation, AND in failure or negligence on the part of the Owner/s to take delivery their allocation within said noticed period of 15 days, the Developer after fulfilling its obligation in a manner as stated herein shall not be liable for breach of this contract, nevertheless shall be responsible and or liable to pay any amount on account of damages, penalty and or means-profit whatsoever and further shall be entitle to continue with exercising of its absolute rights and authority to dispose of the developers allocations by handing over the possession of the unit/units out of the developer's allocations to the intending purchaser and or the purchasers or lessee, lessees with fully entitle to prepare execute and register any conveyance or conveyances and or any kind of lawful Deed of Transfer in favour of any purchaser or purchasers in respect of and to the extent of the Developer's allocation in the Said Premises and in the said proposed amalgamated premises and the owner/s herein shall not be entitled to raise any objections or create any obstructions by any means in any manners whatsoever. Be it mentioned hereto that since the said General Power of attorney so to be executed by the Landowners is in relation to this Development agreement, the same shall be read and interpreted analogously considering both the documents a single document and transaction for its legal interpretation.

15. Both the parties agree that the terms and conditions contained in this Agreement and in the Schedules annexed therewith have been agreed amongst the parties herein in the most cordial and friendly manners. If any complications arises beyond the agreed terms and conditions incorporation in the Agreement and/or in proper implementation thereof both the parties shall endeavor to sort it out at bi-parties level. The owners hereby declare and assure the Developer not to restrain the later in continuing its entire activities of construction and selling of Developer's allocation at any point of time either during the whole period of constructions, its completion and selling of its allocable AND/OR after the obligations of the Developer towards the owner/s agreed hereby are fulfilled by the Developer in the manners as stated in Clause 4 (four) and Clause 14 (Fourteen) hereinabove.



Additional District Sub-Registrar
Sangrur, New Town, North 24 Patna

30 JAN 2019

16. The Landowner/s hereby agrees and covenants with the Developer to pay proportionate Panchayet rates, taxes, the Rent or Khajna payable to the Collectorate North 24 Parganas and all other outgoings including GST and others as applicable and payable time to time under statute and laws for the time being in force and also the monthly common maintenance charges in respect of the Land Owners' Allocable Portions on and from the date of delivery of the possession of the Land Owner's Allocation to the Landowner/s by the Developer so as the Developer and or its nominees and or assignee/s also shall cause to pay the same to the extent of the Developer's Allocations.
17. The Landowner/s shall cause to be joined such person or persons as Vendor/s and or Confirming Parties as may be required in law and also by the Developer in the Agreements and/or sale deeds that may be executed for sale and transfer of the Developer's Allocation in favour of the intending purchasers.
18. Upon the Developer constructing and delivering possession to the Landowner/s of his/her/their allocation, the Landowner/s shall hold the same terms and conditions and restrictions as regard the user and maintenance of the buildings as the other flats purchasers of the buildings.
19. The Landowners' Allocation in the new building or buildings at the said premises shall be subject to the same restriction on transfer and use as are applicable to the Developer's Allocation in the new buildings intended for the common benefits of all occupiers of the new building or buildings which shall include the following: -
20. The Landowner/s shall not use or permit to use the Landowners' Allocation/ Developer's Allocation in the new building or buildings or any portion thereof for carrying on any obnoxious illegal and immoral trade or activity nor use thereof or for any purpose which may cause any nuisance or hazards to the other occupiers of the new building or buildings.
21. Landowner/s shall not demolish or permit demolition of any wall or other structure in their respective allocations or any portion thereof or made any structural alteration therein without the previous consent and/or permission from appropriate authorities.



Additional District Sub-Registrar
North 2 Parganas, West Bengal

30 JAN 2019

22. THE LANDOWNER FIRST PARTY DO HEREBY COVENANT WITH THE DEVELOPER SECOND PARTY:

i) That each and every representation made by the First Party/Land Owner/s hereinabove are all true and correct and agrees and covenants to perform each and every representation and the failure in such performance or detection of any representation as false (partially or wholly) or incorrect or misleading shall amount to breach and default of the terms and conditions of this agreement by the First Party/Land Owner/s.

ii) That with effect from the date of execution hereof, the First Party/Land Owners shall neither deal with, transfer, let out or create any Encumbrance in respect of the Subject Property or any part thereof or any development to be made thereat save only to the extent permitted expressly hereunder.

iii) That The First Party/Land Owners shall not be entitled to assign this Agreement or any part thereof as from the date hereof without the prior consent in writing of the Second Party/Developer/Builder.

iv) That the First Party shall implement the terms and conditions of this Agreement strictly without any violation and shall adhere to the stipulations of time limits without any delays or defaults and not do or permit any act or omission contrary to the terms and conditions of this agreement in any manner.

v) That the First Party/Land Owners, shall not cause any interference or hindrance in the sanction/modification/alteration of Sanction Plans in terms hereof, construction and development at the Project Site by the Second Party and/or Transfer of the Second Party's Allocation and not to do any act deed or thing whereby any right of the Second Party hereunder may be affected nor make any claim whatsoever in any other part or portion of the Project Site except the First Party's Allocation.

vi) That For all or any of the purposes contained in this agreement, the First Party shall render all assistance and co-operation to the Second Party and sign execute, submit and deliver at the costs and expenses of the Second Party all plans, specifications, undertakings, declarations, no objections,



Additional District Sub-Registrar
Cantonment, New Town, North 24 Parganas

00 JAN 2019

disclaimers, releases, papers, documents, powers and authorities as may be lawfully or reasonably required by the Second Party from time to time.

vii) That The Second Party doth hereby agree and covenant with the First Party not to do any act deed or thing whereby any right or obligation of the First Party hereunder may be affected or the First Party is prevented from making or proceeding with the compliance of the obligations of the First Party hereunder.

23. The parties shall abide by all Laws, Bye-Laws, Rules and Regulations of the Government, Local Bodies statutory authorities as the case may be and each of the parties herein shall attend to answer and be responsible for any deviation violation and/or breach of any of the said laws, Bye Laws, Rules and Regulations if made by each of them.

24. The respective allottees shall keep the interior and external walls, sewers, drains, pipes and other fittings and fixtures and appurtenances and floor and ceiling etc. in each of their respective allocations in the new building or buildings in good working condition and repair and in particular so as not to cause any damage to the new building or buildings or any other space or accommodation therein and shall keep other occupiers of the building indemnified from and against the consequences of any breach.

25. The parties hereto shall not do or cause or permit to be done any act or thing which may render void and violable any in insurance of the new building or buildings or any part thereof and shall keep the Developer and other occupiers of the said building/s harmless and indemnified from and against the consequence of any breach.

26. No combustible goods or other items/materials shall be kept by the Landowners or by the Developer for display or otherwise in the corridors or other places of the common use in the new building or buildings and no hindrance shall be



Additional District Sub-Registrar
Special, New Town, North 24 Parganas

30 JAN 2019

caused in any manner in the free movement in the corridors and other places of common use in the new building or buildings and in case any such hindrance is caused by the Developer or the Landowner/s and/or their respective nominees/assignees, as the case may be shall entitled to remove the same at the risk and cost of each of them.

27. Neither party shall throw or accumulate any dirt, rubbish, waste or refuse or permit the same to be thrown or accumulated in or about the new Building or Buildings or in the compounds corridors or any other portion or portions of the new Building or buildings.

28. The landowner/s shall permit the Developer and its servants and agents with or without workmen and others at all reasonable times, to enter into and upon the owners' allocation and every part thereof for the purpose of maintenance or repairing any part of the new building and/or for the purpose of repairing maintaining re-building cleaning lighting and keeping in order and good condition any common facilities and/or for the purpose of pulling down maintaining repairing and testing drains, gas and water pipes and electric wires and for new similar purposes.

29. On or before taking delivery of the "Owners' Allocations" the Land Owner/s shall cause to pay and deposits to the Developer the necessary mandatory charges as hereunder:-

- (i) Pay and Deposit in advance 6 months of monthly common maintenance charges.
- (ii) Pay and Deposit a sum of Rs. 10,000/- as a Security Deposit towards temporary consumption of electricity for his/her/their Owners' Allocation from the Main Service connection.
- (iii) Pay and Deposit a sum of Rs. 15,000/- for Security Deposit and other charged by the WBSEDCL Authority is payable by the Land Owner in respect of individual meter for the Owner's Allocable Portions.

30. IT IS FURTHER agreed and understood between the parties hereto as follows:-



Additional District Sub-Registrar
Bangalore, New Town, North, 24 Parganas

30 JAN 2019

i) The Landowner/s and the Developer have entered into this agreement purely for construction and delivery of the Owner's Allocable portions by the Developer to the Landowner as well as selling of residuary areas as Developer's Allocable portion by the Developer and nothing contained herein shall be deemed to construe as partnership between the Developer and the Landowner in any manner nor it shall be construed that the parties hereto constitute as an association of persons in any manner whatsoever since it is a contract made by and between the parties herein for the subject and objects contained hereto and hereunto.

ii) The "Landowner's Allocation" shall be handed over with peaceful possession after compliance with all the obligations on the part of the Developer i.e. immediately on completion of the internal finishing works of all the Landowners' allocable portions in the new building subject to due compliance of all the obligations on the part of the Landowner/s under the terms and conditions of this Agreement and under the Law Of Land and also under all prevailing laws for the time being in force; and it is clearly understood by and between the parties hereto that during taking delivery of his allocable portions in the Building the Landowner/s shall not raise any objection and or create any obstruction if some common portions and common facilities are not completed during such materials time of delivery of possession by the owner and even in such event the Developer shall be in obligation to subsequently finish and complete all such unfinished common portions and common facilities intended and require to be made by the Developer and as specified in third schedule hereunder written.

iii) In the event the Landowner/s is/are entitled to any liquidated damages in terms of the said Clause – 4 (four) stated hereinabove the said liquidated damages shall be paid by the Developer at the time of delivery of Owners' Allocations.

iv) The Landowner/s shall not be held responsible for any omission and/or commission of any act by the Developer or any of their misrepresentation and/or dispute with the intending purchaser of the Developer's Allocation and/or any part thereof.



Additional District Sub-Registrar
Swat, New Town, North, 24 Parganas

30 JAN 2019

v) It is well agreed and understood between the parties hereto that in the event of failure on the part of the Developer to complete the entire project within the stipulated time as agreed upon by virtue of these presents subject to relaxations and provisions made in Clause - 4 above (the time is the essence of the contract), the Landowner/s shall be entitled to terminate this Agreement and re-possess the said premises.

31. However, if any disputes or differences arises between the parties implementing this agreement or facing true interpretation to the terms herein, the same shall be referred to an Advocate or Arbitrator chosen by the parties hereto or such separate one or two Advocates or Arbitrators selected by each of the party with the right to appoint umpire, whose decision and award as envisaged in Indian Arbitration And Conciliation 1996 as Amendment Act 2015 and also all its modifications for the time being in force shall be final and binding on both the parties.

THE FIRST SCHEDULE ABOVE REFERRED TO:

(The "Said Land"/"Demised Land" Owned by the Vendor herein)

ALL THAT piece of parcel of "Sali" Land consisting of a plot being Plot No. 8 of a Master Scheme Plan measuring 01 (one) Cottah 11 (eleven) Chittaks, 07 (seven) sq. ft. be the same a little more or less, comprised in part of R.S. as well L.R. Dag No.591, at Mauza Sulanguri, J.L. No. 22, Touji No. 178, under and Part of R.S. Khatian No. 228, subsequently under and part of Kr-Khatian No. 380, 173 & T.R./67, at present recorded in the name of the Owner herein under L.R. Khatian No. 1231 in the Land Settlement Record with the BL & LRO Rajarhat, with common easement rights in adjacent common passages as existing at present abutting the said plot, local limit of Jyangra-Hallara Gram Panchayet-II, Police Station: New Town formerly Rajarhat P.S., Sub- Registration Office: Additional District Sub- Registrar Bidhannagar (Salt Lake City) at present under A.D.S.R Rajarhat, New Town, District: North 24 Parganas. The said Plot is butted and bounded as follows:

ON THE NORTH : By Scheme Plan Plot No. 10;
ON THE SOUTH : By Scheme Plan Plot No. 06;
ON THE EAST : By 6' feet wide Kancha Common Passage;
ON THE WEST : By land in part of L.R Dag No. 590;



Additional District Sub-Registrar
New Town, North 24 Parganas

30 JAN 2019

THE SECOND SCHEDULE REFERRED TO ABOVE :

(The Said Owner's Allocation)

(Part -I)

ALL THAT 1222 sq. ft total built-up area out of the total constructed areas of the proposed building/s in the manner of several numbers of residential flats & garages distributed proportionately in all floors both on the front and back portions in the proposed building so to be constructed by the Developer on the Owner's Said Demised Land under the First Schedule Togetherwith proportionate undivided common shares in all common areas common amenities and common facilities in a complete finished and in habitable conditions Togetherwith proportionate and undivided impartable right, title and interest as co-owners on the said land and or the said Demised Land described in the First Schedule hereinabove.

Part - II Referred To Above:

(Developer's Allocation)

ALL THAT Constructed Areas save and except the portions allocable to the owner/s and also the common areas, the entire remaining areas in the new buildings consists of the residential flats, commercial spaces and garage/car parking space so to be constructed on and upon the Owner's Land written in the First Schedule hereinabove along with undivided and proportionate share of the common facilities Togetherwith proportionate and undivided impartable right, title and interest as co-owners on the said land and or the said Demised Land under the First Schedule hereinabove. which shall absolutely belongs to the Developer and/or its nominee/s or assignees with rights to sale, transfer, mortgage, lease out partly or fully under the terms and conditions of this Development Agreement.

THE THIRD SCHEDULE ABOVE REFERRED TO

S P E C I F I C A T I O N

1. DOOR & WINDOW

All doorframes (size 4" x 2 ½") would be made of Malaysian Sal wood , doors shutter would be flush doors made of commercial ply (Brahmaputra ply or any other co. of the



Additional District Sub-Registrar
Seahat, New Town, North 24 Parganas

30 JAN 2019

same rate) main door thickness 32 mm and all other doors thickness 30 mm fitted with mortise locks (Glider 4 Levers). Main door would be fitted with Godrej night latch lock and there would not have any lock in kitchen and bathrooms. All windows would be made of steel with glass panel. All doors and windows would be painted with white enamel paint (Berger Co.).

2. FLOORING

All Bed Rooms, Dining-cum-Living, and would be finished with Ivory Vitrified tiles (24" X 24") flooring and 4" skirting. Bath-room, Kitchen & Balcony would be finished with Ivory Ceramic tiles (12" X 12") flooring. The walls of the Toilets/Bathrooms would finish with white glazed tiles in 60" height. Roof would be finished with roof tiles.

3. SANITARY & PLUMBING

Standard Toilet would be provided with C. P. Shower, one commodes/Indian /English type pan (Perryware) with P.V.C. cistern (Reliance Co.). And in W. C. there would be only one tap. (All taps & c.p. fittings of Vertex & Victoria Co.) There would be no concealed line and geyser line. There would be only one basin (Perryware) in each flat.

4. KITCHEN

One Green marble platform, one sink, floors would be finished with marble and 2'-0" skirting white glaze tiles on the back of the cooking platform to protect the oil spots.

5. ELECTRICAL WIRING

a. Concealed wiring in all flats (Copper electrical wire, Rajdhani or J.J.)
b. Each flat will be provided with the following electrical points:

(All switches Preetam Sleek & all board cover Bakelite)

i) Bed room (each)

- 3 Light points
- 1 AC Point
- 1 Fan point
- 2 Plug point (5 Amp.)
- 3 Light points
- 1 Fan point
- 1 Plug point (15 Amp.)
- 1 Plug point (5 Amp.)

ii) Dining/Drawing



Additional District Sub-Registrar
Swamimalai, New Town, North 24 Parganas

30 JAN 2019

- iii) Kitchen
 - 1 Light point
 - 1 Exhaust Fan Point
 - 1 Plug point (15 Amp.)
- iv) Toilet
 - 1 Light point
 - 1 Exhaust Fan Point
- v) Verandah
 - 1 Light point
- vi) W. C. (Toilet)
 - 1 Light point
- vii) Entrance
 - 1 Door-bell point

6. WATER

Underground water tank and overhead water tank is to be constructed for supply of water (24 hours).

- 7. PAINTING : Plaster of Paris inside walls.
- 8. OUTSIDE PAINTING : Snowcem 2 coats painting.
- 9. RAILING OF STAIR CASE : Railing of iron.
- 10. STAIR CASE PAINTING : Plaster of Paris
- 11. LIFT : One MCD (Manual Collapsible Door) lift
In each Block

THE FOURTH SCHEDULE REFERRED TO :

- 1. Staircase of all the floors of the said G+4 storied building.
- 2. Common landings with lift, Common passage including main entrance leading to the ground floor.
- 3. Water tank, overhead tank and water supply line from Deep Tube-well with 440 volts Motor and Water pump.
- 4. Common toilet on the ground floor.
- 5. Common Caretaker's room.
- 6. Meter space.



Additional District Sub-Registrar
North 24 Parganas, North 24 Parganas

30 JAN 2019

7. External electrical installations switch boards and all electrical wiring and other electrical fittings installed in the said building.
 8. Drainages, sewerage, septic tank and all pipes and other installations for the same.
 9. Boundary walls and Main gate.
 10. Such other common parts areas equipments installations fittings fixtures and common and common passages as shall be provided by the Developer at its sole discretion and as shall be available in future in or about the said land and the said building and or in amalgamated land and buildings as are necessary for passage and/or use of the unit in common by the co-owners with the Developer and/or its respective nominees appertaining to proportionate cost in terms of sq.ft. It is expressly mentioned hereby that the Developer shall be exclusively entitle to provide the common passages at its sole choice and desecration leading from Main Road through another adjacent properties to the said property hereunder the First Schedule and reaching to others property surrounding and adjacent herewith and amalgamated with each others in future by the developer for the free ingress and egress of the prospective buyers/residents of proposed buildings in this premises and or in the said amalgamated premises.
 11. Other areas and installations and/or equipments if so provided by the Developer in the Building and/or the Premises, at extra cost, for common use and enjoyment such as CC TV, EPABX, Intercom, Cable TV connection, Internet Connection, Telephone lines, Gas lines etc. and other common amenities and facilities for common uses.
- COMMON EXPENSES:
1. All expenses for the maintenance, operating replacing repairing renovating and repainting of the common portions and areas in the building including the outer walls and boundary walls of the building.



Additional District Sub-Registrar
Mumbai, New Town, North 24 Parganas

30 JAN 2019

2. All the expenses for running and operating all machinery equipments and installations comprised in the common portion including the cost of repairing, replacing and renovating the same.
3. Costs and charges of establishment for maintenance of the said building.
4. Costs and insurance premium for insuring the building and/or the common portion.
5. All charges and deposits for supply of common utilities to all the co-owners in common.
6. Municipal tax, water tax and other rates in respect of the premises and building (save and except those separately assessed in respect of any unit of the purchaser).
7. Cost of formation and operation of the service organization including the office expenses incurred for maintaining the office thereof.
8. Electricity charges for the electrical energy consumed for the operation of the equipment and installation of the common service and lighting the common portions including system lose for providing electricity to each unit.
9. All litigations expenses incurred for the common purpose and relating to the common use and enjoyment of the common portion and for all common affairs.
10. All other expenses as shall be required in future for running of proper and smooth administration of the Building of Buildings and the upkeepment of the same.



Additional District Sub-Registrar
Moresby, New Tanna, Newell 24, Parganas

30 JAN 2019

IN WITNESSES WHEREOF the parties hereto have hereunto set and subscribed their respective hands and seals on the day, month and year first above written.

SIGNED, SEALED AND DELIVERED

By the OWNER at Kolkata

In the presence of:-

1. Sumit Singh

S/o. Late Sandip Sinha

171/B APC Road,

P.O. - Shyambazar,

P.S. - Shyampukur, Kol - 700004.

2. Barnali Mondal

1111 - Kaliyabur

P.S. - Shyambur

Sital Shaw
OWNER

SIGNED, SEALED AND DELIVERED

By the DEVELOPER at Kolkata

In the presence of:-

1. Sumit Singh

2. Barnali Mondal


ASTHURGA CONSTRUCTION PVT. LTD.
[Signature]
Director

DEVELOPER

Drafted by:






















Bhabendra Prakash Maity
Advocate
Hisra, East Calcutta
F-5631547189



Additional District Sub Registrar
Sivasagar, New Town, North 24 Parganas

30 JAN 2019

SPECIMEN FORM FOR TEN FINGER PRINTS

Signature of the Executants/Presentants									
 <i>Sital Shau</i>									
		LEFT HAND							
	Little	Ring	Middle	Fore	Thumb				
									
		RIGHT HAND							
	Thumb	Fore	Middle	Ring	Little				
									
		LEFT HAND							
	Little	Ring	Middle	Fore	Thumb				
									
		RIGHT HAND							
	Thumb	Fore	Middle	Ring	Little				
									
		LEFT HAND							
	Little	Ring	Middle	Fore	Thumb				
		RIGHT HAND							
	Thumb	Fore	Middle	Ring	Little				



Additional District Sub-Registrar
Rajapur, New Town, North, Sangli District, Maharashtra

30 JAN 2019

Govt. of West Bengal
Directorate of Registration & Stamp Revenue
e-Challan

GRN: 19-201819-033646063-1 Payment Mode Online Payment
GRN Date: 30/01/2019 10:30:03 Bank : HDFC Bank
BRN : 704650802 BRN Date: 30/01/2019 10:31:45

DEPOSITOR'S DETAILS



Id No. : 15230000147177/3/2019

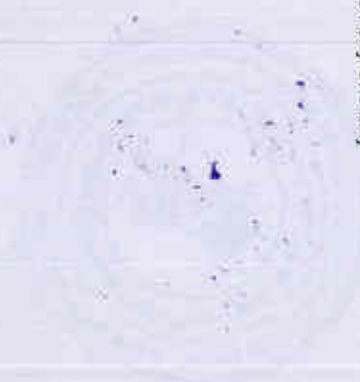
[Query Not/Query Yes]

Name : Sanjay Gupta
Contact No. : 9331018602 Mobile No. : +91 9331018602
E-mail :
Address : AD169 Sector -1 Salt Lake City
Applicant Name : Mr SANJAY GUPTA
Office Name :
Office Address :
Status of Depositor : Buyer/Claimants
Purpose of payment / Remarks : Sale, Development Agreement or Construction agreement
Payment No 3

PAYMENT DETAILS

Sl. No.	Identification No.	Head of A/C Description	Head of A/C	Amount[₹]
1	15230000147177/3/2019	Property Registration- Stamp duty	0030-02-103-003-02	4920
2	15230000147177/3/2019	Property Registration- Registration Fees	0030-03-104-001-16	21
Total				4941

In Words : Rupees Four Thousand Nine Hundred Forty One only





[Faint, illegible text, likely bleed-through from the reverse side of the page]

[Small handwritten mark or signature]

Major Information of the Deed


Deed No :	I-1523-01083/2019	Date of Registration	30/01/2019
Query No / Year	1523-0000147177/2019	Office where deed is registered	
Query Date	28/01/2019 11:44:23 AM	A.D.S.R. RAJARHAT, District: North 24-Parganas	
Applicant Name, Address & Other Details	SANJAY GUPTA DWARKA VEDMANI, AD-169, SALT LAKE CITY, SECTOR-I, Thana : North Bidhannagar, District : North 24-Parganas, WEST BENGAL, PIN - 700064, Mobile No. : 9331018602, Status : Buyer/Claimant		
Transaction	Additional Transaction		
[0110] Sale, Development Agreement or Construction agreement	[4308] Other than Immovable Property, Agreement [No of Agreement : 2]		
Set Forth value	Market Value		
Stampduty Paid(SD)	Rs. 14,00,208/-		
Rs. 5,020/- (Article:48(g))	Registration Fee Paid		
Remarks	Rs. 21/- (Article:E, E)		

Land Details :

District: North 24-Parganas, P.S. - Rajarhat, Gram Panchayat: JANGRAHATIARA-II, Mouza: Sulanguri Pin Code : 700159

Sch No	Plot Number	Khatian Number	Land Use Proposed	ROR	Area of Land	SetForth Value (In Rs.)	Market Value (In Rs.)	Other Details
L1	LR-591	LR-1231	Bastu	Shall	1 Katha 11 Chatak 7 Sq Ft		14,00,208/-	Width of Approach Road: 6 Ft.,
Grand Total :						2.8004Dec	0/-	14,00,208 /-

Land Lord Details :

Sl No	Name,Address,Photo,Finger print and Signature			
1	Name	Photo	Fingerprint	Signature
	Mrs SITAL SHAW Wife of Mr Ajoy Shaw Executed by: Self, Date of Execution: 30/01/2019 , Admitted by: Self, Date of Admission: 30/01/2019 ,Place : Office			
5 No,Dr. Suresh Sarkar Road, P.O:- Entally, P.S:- Entaly, District:-South 24-Parganas, West Bengal, India, PIN - 700014 Sex: Female, By Caste: Hindu, Occupation: House wife, Citizen of: India, PAN No.:: FIMPS6360E, Status :Individual, Executed by: Self, Date of Execution: 30/01/2019 , Admitted by: Self, Date of Admission: 30/01/2019 ,Place : Office		30/01/2019	30/01/2019 LTH	30/01/2019










Major Information of the Deed :- I-1523-01083/2019-30/01/2019




Developer Details :

SI No	Name, Address, Photo, Finger print and Signature
1	<p>ASTDURGA CONSTRUCTION PRIVATE LIMITED</p> <p>Dwarkan Vedmani, AD-169, Salt Lake City, Sector-I, P.O. - Bidhannagar, P.S.- North Bidhannagar, District-North 24-Parganas, West Bengal, India, PIN - 700064, PAN No.: AALCA5946M, Status :Organization, Executed by : Representative</p>

Representative Details :

SI No	Name, Address, Photo, Finger print and Signature												
1	<table border="1"> <thead> <tr> <th>Name</th> <th>Photo</th> <th>Finger Print</th> <th>Signature</th> </tr> </thead> <tbody> <tr> <td> <p>Mr SANJAY GUPTA (Presentant) Son of Mr Gopal Prasad Gupta Date of Execution - 30/01/2019, Admitted by: Self, Date of Admission: 30/01/2019, Place of Admission of Execution: Office</p> </td> <td>  </td> <td>  </td> <td>  </td> </tr> <tr> <td></td> <td>Jan 30 2019 2:20PM</td> <td>LTI 30/01/2019</td> <td>30/01/2019</td> </tr> </tbody> </table> <p>Dwarkan Vedmani, AD-169, Salt Lake City, Sector-I, P.O. - Bidhannagar, P.S.- North Bidhannagar, District-North 24-Parganas, West Bengal, India, PIN - 700064, Sex: Male, By Caste: Hindu, Occupation: Business, Citizen of: India, PAN No.: ADRPG6327Q Status : Representative, Representative of : ASTDURGA CONSTRUCTION PRIVATE LIMITED (as Director)</p>	Name	Photo	Finger Print	Signature	<p>Mr SANJAY GUPTA (Presentant) Son of Mr Gopal Prasad Gupta Date of Execution - 30/01/2019, Admitted by: Self, Date of Admission: 30/01/2019, Place of Admission of Execution: Office</p>					Jan 30 2019 2:20PM	LTI 30/01/2019	30/01/2019
Name	Photo	Finger Print	Signature										
<p>Mr SANJAY GUPTA (Presentant) Son of Mr Gopal Prasad Gupta Date of Execution - 30/01/2019, Admitted by: Self, Date of Admission: 30/01/2019, Place of Admission of Execution: Office</p>													
	Jan 30 2019 2:20PM	LTI 30/01/2019	30/01/2019										

Identifier Details :

Name & address
<p>Mr Sumit Sinha Son of Late Sandip Sinha 171/B, APC Road, Shyambar, P.O. - Shyambar, P.S. - Shyampur, District- Kolkata, West Bengal, India, PIN - 700004, Sex: Male, By Caste: Hindu, Occupation: Service, Citizen of: India, Identifier Of Mrs SITAL SHAW, Mr SANJAY GUPTA</p>

30/01/2019

Transfer of property for L1		
SI.No	From	To. with area (Name-Area)
1	Mrs SITAL SHAW	ASTDURGA CONSTRUCTION PRIVATE LIMITED-2.80042 Dec

Major Information of the Deed :- I-1523-01083/2019-30/01/2019



Land Details as per Land Record

District: North 24-Parganas, P.S.- Rajarhat, Gram Panchayat: JANGRAHATTARA-II, Mouza: Sulanguri Pin Code : 700159

Sch No	Plot & Khatian Number	Details Of Land	Owner name in English as selected by Applicant
L1	LR Plot No:- 591, LR Khatian No:- 1231	Owner: শীতল শর্মা, Gurdian: অজয় শর্মা, Address: রাঙ্গাশালার, কোলকাতা-59, Classification: শান্তি, Area: 0.030000000 Acre,	Mrs SITAL SHAW

Endorsement For Deed Number : I - 152301083 / 2019

On 29-01-2019

Certificate of Market Value(WB PUVI rules of 2001)

Certified that the market value of this property which is the subject matter of the deed has been assessed at Rs 14,00,208/-



Sanjoy Basak
ADDITIONAL DISTRICT SUB-REGISTRAR
OFFICE OF THE A.D.S.R. RAJARHAT
North 24-Parganas, West Bengal

On 30-01-2019

Certificate of Admissibility(Rule 43,W.B. Registration Rules 1962)

Admissible under rule 21 of West Bengal Registration Rule, 1962 duly stamped under schedule 1A, Article number : 48 (g) of Indian Stamp Act 1899.

Presentation(Under Section 52 & Rule 22A(3) 46(1),W.B. Registration Rules,1962)

Presented for registration at 13:16 hrs on 30-01-2019, at the Office of the A.D.S.R. RAJARHAT by Mr SANJAY GUPTA ..

Admission of Execution (Under Section 58, W.B. Registration Rules, 1962)

Execution is admitted on 30/01/2019 by Mrs SITAL SHAW, Wife of Mr Ajoy Shaw, 5 No,Dr. Suresh Sarkar Road, P.O. Entally, Thana: Entally, , South 24-Parganas, WEST BENGAL, India, PIN - 700014, by caste Hindu, by Profession House wife

Identified by Mr Sumit Sinha, , Son of Late Sandip Sinha, 171/B, APC Road,Shyambazar, P.O: Shyambazar, Thana: Shyampukur, , Kolkata, WEST BENGAL, India, PIN - 700004, by caste Hindu, by profession Service

Admission of Execution (Under Section 58, W.B. Registration Rules, 1962) [Representative]

Execution is admitted on 30-01-2019 by Mr SANJAY GUPTA, Director, ASTDURGA CONSTRUCTION PRIVATE LIMITED, Dwarka Vedmani, AD-169, Salt Lake City, Sector-I, P.O.- Bidhannagar, P.S:- North Bidhannagar, District:-North 24-Parganas, West Bengal, India, PIN - 700064. Identified by Mr Sumit Sinha, , Son of Late Sandip Sinha, 171/B, APC Road,Shyambazar, P.O: Shyambazar, Thana: Shyampukur, , Kolkata, WEST BENGAL, India, PIN - 700004, by caste Hindu, by profession Service

Payment of Fees

Certified that required Registration Fees payable for this document is Rs 21/- (E = Rs 21/-) and Registration Fees paid by Cash Rs 0/-, by online = Rs 21/-
Description of Online Payment using Government Receipt Portal System (GRIPS), Finance Department, Govt. of WB Online on 30/01/2019 10:31AM with Govt. Ref. No: 192018190336460631 on 30-01-2019, Amount Rs: 21/-, Bank: HDFC Bank (HDFC0000014), Ref. No. 704650802 on 30-01-2019, Head of Account 0030-03-104-001-16

Major Information of the Deed :- I-1523-01083/2019-30/01/2019



১০

Payment of Stamp Duty

• Certified that required Stamp Duty payable for this document is Rs. 5,020/- and Stamp Duty paid by Stamp Rs 100/-, by online = Rs 4,920/-


Description of Stamp

1. Stamp: Type: Impressed, Serial no 802, Amount: Rs. 100/-, Date of Purchase: 05/12/2018, Vendor name: Mita Dutta
Description of Online Payment using Government Receipt Portal System (GRIPS), Finance Department, Govt. of WB
Online on 30/01/2019 10:31AM with Govt. Ref. No: 192018190336460631 on 30-01-2019, Amount Rs: 4,920/-, Bank:
HDFC Bank (HDFC0000014), Ref. No. 704650802 on 30-01-2019, Head of Account 0030-02-103-003-02



Sanjoy Basak

**ADDITIONAL DISTRICT SUB-REGISTRAR
OFFICE OF THE A.D.S.R. RAJARHAT
North 24-Parganas, West Bengal**



Major Information of the Deed :- I-1523-01083/2019-30/01/2019



0-1-1

आयकर विभाग

INCOME TAX DEPARTMENT

SITAL SHAW

DULYA SHAW

24/04/1982

Permanent Account Number

FIMPPS6360E

Sital Shaw

Signature



भारत सरकार
GOVT. OF INDIA



06122013

Sital Shaw





19/11/1952

Blank rectangular area, likely a stamp or document placeholder.

STREETS: 140124
INCOME AND DEPARTMENT
GOVT OF INDIA

ASTDUBOYSONSTRUCION PRIVATE
LIMITED

02/05/2013

ALCOA/BBM

4



आयकर विभाग
INCOME TAX DEPARTMENT



भारत सरकार
GOVT. OF INDIA



स्थायी खाता संख्या
Permanent Account Number Card

ADRP663270

नाम / Name
SAHILV GUPTA

पिता/माता/पति का नाम /
FATHER'S/MOTHER'S/HUSBAND'S NAME
GOPAL PRASAD GUPTA

जन्म तिथि / Date of Birth
12/01/1973

हस्ताक्षर / Signature



08062017

यदि कोई व्यक्ति/व्यक्ति/व्यक्ति का यह कार्ड खो जाता है तो उसे तुरंत नष्ट कर देना चाहिए।
If this card is lost, someone's loss card is found,
please inform / Report to
Income Tax PAN Services Unit, NSDL,
5th floor, Market Street,
Plot No. 341, Survey No. 9778,
Model Colony, Near Deep Bunglow Chowk,
New-411 016.

Tel: 91-22-2721 8086 Fax: 91-22-2721 8081
e-mail: itnhp@ndl.com



संयुक्त विभाग
INTEGRAL DEPARTMENT



भारत सरकार
GOVT. OF INDIA

सुमित सिन्हा
SANDIP SINGHA
097961692
संयुक्त विभाग, नया दिल्ली
DNIP/2007/49

सुमित सिन्हा
संयुक्त विभाग




Somit Singh

For the Chief Executive Officer, Integral Department, Delhi
Intention: To ADVISE Services of Mr. C. H. S. C.
J. P. No. 2, Section 31, 11/11/1978
No. 1, Dated: 28/11/1978

Somit Singh





Certificate of Registration under section 60 and Rule 69.

Registered in Book - I

Volume number 1523-2019, Page from 49155 to 49199

being No 152301083 for the year 2019.



Digitally signed by SANJOY BASAK
Date: 2019.02.01 16:40:18 +05:30
Reason: Digital Signing of Deed.

(Sanjoy Basak) 01-02-2019 4:40:00 PM
ADDITIONAL DISTRICT SUB-REGISTRAR
OFFICE OF THE A.D.S.R. RAJARHAT
West Bengal.

(This document is digitally signed.)