

418

1 436/13

भारतीय गैर न्यायिक

एक सौ रुपये

Rs. 100

रु. 100



ONE HUNDRED RUPEES

भारत INDIA
INDIA NON JUDICIAL

पश्चिमबंगाल पश्चिम बंगाल WEST BENGAL

N 102395

M.V. No. 4,62,351/-

V/c Case No 24/13

Q No. 427/13.

14/01/13
at 7.05 p.m.

THIS INDENTURE made on this 14th day of January, Two Thousand and Thirteen, BETWEEN

Contd. P/2

Certified that the documents admitted by registration, the signature sheet and the endorsement sheets attached to the document are the part of it.

Addl District Sub Registrar
Barrackpore-24 Pgs (N)

18 JAN 2013

139068

G.S.K.'s Stamp
2, Beakshall Street, Mad-1
10 JAN 2013

V.N.P. dtd. 2 085.

2. D. J. T.R.O.

K7-7

- 1. M. K. Corn
- 2. Bankshall St. Kol-1

Handwritten signature



Vikram Nirman Pvt. Ltd.

Handwritten signature
Director.

Adtl. Dist. Sub-Registrar
Bangalore, North 24 Pgs

29 JAN 2013

139068

Poo Hong Chung
14/1/13

For Sell and as Constituted Attorney for
Chung Christopher Fan Hong
Li Huen Chao
Chung Chia Shing
Chung Chia Lin
Chung KHin Ling

Identified by me
Arindam Mukherjee
s/o Late Ashutosh Mukherjee
54/A, C. R. Avenue, Kol-12
Service.

14/01/13



139068



Government Of West Bengal
Office Of the A.D.S.R. BARRACKPORE
District:-North 24-Parganas

Endorsement For Deed Number : I - 00436 of 2013
(Serial No. 00418 of 2013)

admissible under rule 21 of West Bengal Registration Rule, 1962 duly stamped under schedule 1A,
Article number : 23, 5 of Indian Stamp Act 1899. also under section 5 of West Bengal Land Reforms
Act, 1955. Court fee stamp paid Rs.10/-

Payment of Fees:

Amount By Cash

Rs. 5096.00/-, on 18/01/2013

(Under Article A(1) = 5082/- .E = 14/- on 18/01/2013)

Specific stamp duty

Specific stamp duty

Rs. 23050/- is paid , by the draft number 671161, Draft Date 14/01/2013, Bank : State Bank of India,
BARRACKPORE, received on 18/01/2013

Rs. 20/- is paid , by the draft number 176247, Draft Date 17/01/2013, Bank : State Bank of India,
BARRACKPORE RLYSTN, received on 18/01/2013

(Subhas Chandra Majumdar)
ADDITIONAL DISTRICT SUB-REGISTRAR



(Subhas Chandra Majumdar)
ADDITIONAL DISTRICT SUB-REGISTRAR



Government Of West Bengal
Office Of the A.D.S.R, BARRACKPORE
District:-North 24-Parganas

Endorsement For Deed Number : I - 00436 of 2013
(Serial No. 00418 of 2013)

14/01/2013

Representation(Under Section 52 & Rule 22A(3) 46(1),W.B. Registration Rules,1962)

Presented for registration at 19.05 hrs on :14/01/2013, at the Private residence by Akash Agarwal

Admission of Execution(Under Section 58,W.B.Registration Rules,1962)

Execution is admitted on 14/01/2013 by

Chuang Piao Hsing, son of Lt. Chung Lee Min, 47 South Tangra Road, Thana:-Tangra, P.O. District:-Kolkata, WEST BENGAL, India, Pin :-700046, By Caste Buddhist, By Profession : Others

Akash Agarwal
 Director, Vikruti Nirman Pvt. Ltd., 2 Digamber Jain Temple Road, Thana:-Posta, P.O. District:-Kolkata, WEST BENGAL, India, Pin :-700007.
 By Profession : Business

Identified By Arindam Mukherjee, son of Lt. A Mukherjee, 84/ A C R Avenue, P.O. District:-Kolkata, WEST BENGAL, India, Pin :-700012, By Caste: Hindu, By Profession: Service.

Secured by Attorney

Identified by

Chuang Piao Hsing, son of Lt. Chung Lee Min, 47 South Tangra Road, Thana:-Tangra, P.O. District:-Kolkata, WEST BENGAL, India, Pin :-700046 By Caste Buddhist By Profession: Others as the constituted attorney of 1. Chung Khin Ling 2. Chung Christopher Fen Hsing @ Christopher Chung @ Chung Fen Hs 3. Li Huan Chao 4. Chung Chia Shing 5. Chung Chia Lin is admitted by him

Identified By Arindam Mukherjee, son of Lt. A Mukherjee, 84/ A C R Avenue, P.O. District:-Kolkata, WEST BENGAL, India, Pin :-700012, By Caste: Hindu, By Profession: Service.

(Subhas Chandra Majumdar)
 ADDITIONAL DISTRICT SUB-REGISTRAR

16/01/2013

Certificate of Market Value(WB PUVI rules of 2001)

Certified that the market value of this property which is the subject matter of the deed has been assessed at Rs.-4,62,950/-

Certified that the required stamp duty of this document is Rs.- 23168 /- and the Stamp duty paid as: impressive Rs. - 100/-



(Subhas Chandra Majumdar)
 ADDITIONAL DISTRICT SUB-REGISTRAR

18/01/2013

Certificate of Admissibility(Rule 43, West Registration Rules 1962)

(Subhas Chandra Majumdar)
 ADDITIONAL DISTRICT SUB-REGISTRAR

(1) **CHUNG PIAO HSING**, son of Late Chung Lee Min, residing at 47, South Tangra Road, P.S. Tangra, Kolkata - 700 046 (2) **CHUNG CHRISTOPHER FEN HSING** (alias CHRISTOPHER CHUNG alias CHUNG FEN HSING alias CHUNG FEN MIN), son of Late Chung Lee Min, residing at 159, Glen Springs Drive, Scarborough, Ontario, M1W 1Y1, Canada, (3) **LI HUAN CHAO** wife of Late Chung Kuang Hsing, residing at 9, Cascaden Street, Toronto, Ontario, M1V5G5, Canada, (4) **CHUNG CHIA SHING** (5) **CHUNG CHIA LIN** both sons of Late Chung Kuang Hsing, residing at 9, Cascaden Street, Toronto, Ontario, M1V5G5, Canada, and (6) **CHUNG KHIN LING** daughter of Late Chung Kuang Hsing, residing at 137, Cairncross Crescent, Markham, Ontario L3S 3X9, Canada, hereinafter jointly referred to as the "VENDORS" ^{as by birth Indian & by religion Buddhist} which expression shall unless excluded by or repugnant to the context be deemed to mean and include their respective heirs, executors, legal representatives, administrators and assigns) whereas the Vendor Nos. 2 to 6 are represented by their constituted attorney **MR. CHUNG PIAO HSING** son of Late Chung Lee Min, residing at 47, South Tangra Road, P.S. Tangra, Kolkata - 700 046 by virtue of power of attorney executed at Scarborough, Ontario M1V 5J6, Canada, of the ONE PART

AND

VIKRUTI NIRMAN PVT. LTD. a company incorporated under the Companies Act, 1956, having its registered office at 2, Digamber Jain Temple Road, P.S. Posta, Kolkata - 700 007, represented by its Director **MR. AKASH AGARWAL**, son of Mr. Saroj Kumar Agarwal, residing at 6A, Iron Side Road, Block 'B', Kolkata - 700 019, hereinafter referred to as the "PURCHASER" (which expression shall unless excluded by or repugnant to the context be deemed to mean and include its successors, successors-in-office, representatives and assigns) of the OTHER PART.

WHEREAS one Benoy Krishna Mitra was the owner of land measuring 2 Acre 4 Decimal comprised in R.S. and L.R. Dag Nos. 4957, 4960, 4961,

Ria Miran

4964, 4965, 4969 and 4970 lying and situate at Mouza Telenipara, J.L. No. 10 under P.S. Titagarh in the District of 24 Parganas North by virtue of a deed of conveyance dated 31.07.1963 and registered at the office of the District Registrar, 24 Parganas and recorded in Book No. 1, Volume No. 77, at pages 1 to 8, Being Deed No. 3318 for the year 1963 absolutely and forever free from all encumbrances.

AND WHEREAS by a Deed of Sale dated the 12.12.1980 and registered at the office of Registrar of Assurances, Calcutta and recorded in Book No. 1, Volume No. 179, Pages 180 to 188, Being No. 6977 for the year 1980 the said Benoy Krishna Mitra granted, sold, conveyed, transferred, assigned and assured unto and in favour of Mr. Chung Fen Hsing, Mr. Chung Kuang Hsing and Mr. Chung Piao Hsing all sons of Late Chung Lee Min ALL THAT the piece and parcel of (1) Danga Land measuring 28 Decimal comprised in Dag No. 4957 (2) Bastu Land measuring 36 Decimal comprised in Dag No. 4961 both recorded in C.S. Khatian No. 379 and R.S. Khatian No. 3216 (3) Bansjhar Land measuring 03 Decimal comprised in Dag No. 4960 recorded in C.S. and R.S. Khatian No. 312 (4) Bastu Land measuring 09 Decimal comprised in Dag No. 4969 (5) Bagan Land measuring 18 Decimal comprised in Dag No. 4970 both recorded in C.S. and R.S. Khatian No. 343 (6) Danga Land measuring 45 Decimal comprised in Dag No. 4965 recorded in C.S. and R.S. Khatian No. 3052 (7) Danga Land measuring 65 Decimal comprised in Dag No. 4964 recorded in C.S. and R.S. Khatian No. 322 aggregating to total area of land measuring 2 Acre 04 Decimal lying and situate at Mouza Telenipara, J.L. No. 10 under Seuli Gram Panchayat, P.S. Titagarh in the District of 24 Parganas North and hereinafter referred to as the said "Entire Property" absolutely and forever free from all encumbrances, for the consideration mentioned therein.

AND WHEREAS after purchasing the said Entire Property the said Mr. Chung Fen Hsing, Mr. Chung Kuang Hsing and Mr. Chung Piao Hsing each become the absolute Owners of 1/3rd undivided share of the said

Entire Property and got their names mutated in the records of B.L. & L.R.O. in Khatian Nos. 795, 1734, 1847, 747 and 776.

AND WHEREAS the said Chung Kuang Hsing (alias Chu Kuang Hsing), died intestate on 17.10.1994 at Calcutta leaving behind his wife Mrs. Li Huan Chao two sons namely Chung Chia Shing and Mr. Chung Chia Lin and one daughter Miss Chung Khin Ling as his legal heirs and heiresses who jointly inherited the 1/3rd share of the above said Entire Property left by the said Chung Kuang Hsing (alias Chu Kuang Hsing) in equal undivided shares i.e. each of heir getting undivided 1/12th share of the said Entire Property.

AND WHEREAS by way of purchase and inheritance the said Mr. Chung Christopher Fen Hsing (alias Chung Fen Hsing, alias Chung Fen Min), Mr. Chung Piao Hsing, Mrs. Li Huan Chao, Mr. Chung Chia Shing, Mr. Chung Chia Lin and Miss Chung Khin Ling the Vendors herein have become the absolute owners and are seized and possessed of or otherwise well and sufficiently entitled to the ALL THAT the piece and parcel of (1) Danga Land measuring 26 Decimal comprised in R.S. and L.R. Dag No. 4957 (2) Bastu Land measuring 36 Decimal comprised in R.S. and L.R. Dag No. 4961 both recorded in R.S. Khatian No. 3916 and L.R. Khatian Nos. 747, 776 & 1734 (3) Banshjar Land measuring 03 Decimal comprised in R.S. and L.R. Dag No. 4960 recorded in R.S. Khatian No. 312 and L.R. Khatian Nos. 795, 1734 & 1847 (4) Bastu Land measuring 09 Decimal comprised in R.S. and L.R. Dag No. 4969 (5) Bagan Land measuring 18 Decimal comprised in R.S. and L.R. Dag No. 4970 both recorded in R.S. Khatian No. 343 and L.R. Khatian Nos. 795, 1734 & 1847 (6) Danga Land measuring 45 Decimal comprised in R.S. and L.R. Dag No. 4965 recorded in R.S. Khatian No. 3052 and L.R. Khatian Nos. 776, 795 & 1734 (7) another Danga Land measuring 65 Decimal comprised in R.S. and L.R. Dag No. 4964 recorded in R.S. Khatian No. 322 and L.R. Khatian Nos. 795, 1734 & 1847 aggregating to total area of land measuring 2 Acre 04 Decimal lying and situate at Mouza Telenipara, J.L. No. 10 under Seuli Gram Panchayat, P.S.

Titagarh in the District of 24 Parganas North and hereinafter referred to as the "said Entire Property" absolutely and forever free from all encumbrances.

A. The Vendors herein have held out, represented before, warranted and assured the Purchaser, as follows:-

- i. That the said Entire Property is in uninterrupted and exclusive "Khas" peaceful vacant and physical possession of the Vendors without any disturbance obstruction claim or objection of any and every nature whatsoever from any person or persons and that no person or persons has/have ever claimed title or possession to the said Entire Property or any part thereof adversely to the Vendors,
- ii. That no part or portion of the said Entire Property has ever been vested in the State under the provisions of the West Bengal Land Reforms Act, 1955 or any other act or statute applicable to the said Entire Property nor is there any case pending under such Acts or Statutes;
- iii. That the Vendors never held nor hold any excess land within the meaning of the West Bengal Land Reforms Act, 1955 or any other act or statute applicable to the said Entire Property and that the Vendors have not done anything in violation or contravention of the West Bengal Land Reforms Act, 1955 or any other act or statute applicable to the said Entire Property;
- iv. That the said Entire Property or any portion thereof are not affected by any notice or scheme or alignment of the Kolkata Metropolitan Development Authority or the Government or any other Public Body or Authority;

- v. That no declaration has been made or notification published for acquisition or requisition of the said Entire Property;
- vi. That said Entire Property or any portion thereof is neither under the Land Acquisition Act nor any other Act for the time being in force and that the said Entire Property or any portion thereof is not affected by any notice of acquisition or requisition or alignment under any act or case whatsoever;
- vii. That the said Entire Property or any portion thereof is not affected by any attachment including the attachment under any certificate case or any proceeding started at the instance of the Income Tax Authorities or other Government Authorities under the Public Demand Recovery Act or any other Acts or Case or otherwise whatsoever or howsoever;
- viii. That there is no impediment or restriction under any law for the time being in force on the Vendors which prevent or restrict the Vendors from selling conveying and transferring the said Entire Property or any portion thereof unto and in favour of the Purchaser;
- ix. That no action, suit, appeal or litigation in respect of the said Entire Property or in any way concerning the said Entire Property or any part thereof is pending and that no person has ever claimed any right title interest or possession of any and every nature whatsoever in or in respect of the said Entire Property or any part thereof nor sent any notice in respect thereof nor filed any suit or other legal proceeding in respect thereof nor are the Vendors aware of any such claim, notice, suit or proceeding and that save and except the Vendors, no other person has or can claim any right title or interest of any and every nature whatsoever in the said Entire Property or any portion thereof;

- x. That the said Entire Property or any part thereof is not affected by the provisions of the West Bengal Thika Tenancy (Acquisition & Regulation) Act, 2001 or the erstwhile Kolkata Thika and other Tenancies and Lands (Acquisition & Regulation) Act, 1981;
- xi. That the said Entire Property or any portion thereof is not affected by or subject to (a) any mortgage including mortgage by deposit of title deeds or anomalous mortgage under the Transfer of Property Act or any other Act, (b) any charge lien lispendens or annuity, (c) any right of residence or maintenance under any testamentary disposition settlement or other documents or under any law, (d) any trust resulting or constructive arising under any debutter name benami transaction or otherwise, (e) any debutter wakf or devseva, (f) any attachment including attachment before judgement of any Court or authority, (g) any right of way water light support drainage or any other easement with any person or properties or any of them, (h) any right of any person under any agreement or otherwise, (i) any burden or obligation other than payment of Khajana/Revenue, (j) any other encumbrance of any kind whatsoever or any decree or order including any injunction or prohibitory order;
- xii. That there is no defect in the Vendors' title to the said Entire Property or any part thereof which could expose the Purchaser to any risk nor is there any material or latent defect in the said Entire Property or any part thereof or in the Vendors' title thereto;
- xiii. That no document judgment or any other order is in force as on date affecting the said Entire Property or any part thereof nor is the said Entire Property or any part thereof vested in the Official Assignee or in the Receiver-in-Insolvency or any other Receiver.

- xiv. That the Vendors have not done anything whereby the rights title or interest of the Vendors in the said Entire Property or any part thereof could have been encumbered impeached challenged or disputed in any way:
- B. That the Purchaser relying on the aforesaid representations and assurances of the Vendors and believing the same to be true and correct and acting on the faith thereof has agreed to purchase and the Vendors have agreed to sell (out of the said Entire Property) ALL THAT the piece and parcel of Danga Land containing an area of 05 Decimal more or less togetherwith old dilapidated tally shed structure of 50 sq.ft. approx. standing thereon comprised in R.S. and L.R. Dag No. 4964 inclusive of proportionate share in common passage under R.S. Khatian No. 322 and L. R. Khatian Nos. 795, 1734 & 1847 and another Danga Land containing an area of 05 Decimal more or less comprised in R.S. and L.R. Dag No. 4965 inclusive of proportionate share in common passage under R.S. Khatian No. 3052 and L. R. Khatian Nos. 776, 795 & 1734 aggregating total area of land measuring 10 Decimal lying and situate at Mouza Telenipaga, J.L. No. 10 under Seuli Gram Panchayat, P.S. Titagarh in the District of 24 Parganas North out of the Entire Property more particularly described in the Schedule hereunder written and delineated in the map or plan hereto annexed and thereon bordered RED togetherwith all other easements and/or facilities attached thereto including the right of access to the said lands respectively and hereinafter referred to as the 'said Property' at or for aggregate total consideration of Rs. 4,28,500/- (Rupees Four Lacs Twenty Eight Thousand Five Hundred) only free from all encumbrances and liabilities whatsoever.
- C. The Purchaser has at or before execution of this deed of sale paid the full consideration amount to the Vendors and the Vendors

have put the Purchaser in Khas. peaceful, vacant and physical possession of the said Property.

NOW THIS INDENTURE WITNESSETH that in pursuance of the said Agreement and in consideration of the said sum of Rs. 4,28,500/- (Rupees Four Lacs Twenty Eight Thousand Five Hundred) only duly paid by the Purchaser to the Vendors at or before the execution of these presents (the receipt whereof the Vendors do and each of them doth hereby as well as by the receipt for the same hereunder written admit and acknowledge and of and from the same and every part thereof doth hereby acquit, release and forever discharge the Purchaser as well as the said Property hereby sold, conveyed and transferred and every part thereof) the Vendors do and each of them doth hereby grant, sell, convey, transfer, assign and assure unto and in favour of the Purchaser ALL THAT the piece and parcel of Danga Land containing an area of 05 Decimal more or less together with old dilapidated tally shed structure of 50 sq.ft. approx. standing thereon comprised in R.S. and L.R. Dag No. 4964 inclusive of proportionate share in common passage under R.S. Khatian No. 322 and L. R. Khatian Nos. 795, 1734 & 1847 and another Danga Land containing an area of 05 Decimal more or less comprised in R.S. and L.R. Dag No. 4965 inclusive of proportionate share in common passage under R.S. Khatian No. 3052 and L. R. Khatian Nos. 776, 795 & 1734 aggregating total area of land measuring 10 Decimal lying and situate at Mouza Telenipara, J.L. No. 10 under Seuli Gram Panchayat, P.S. Titagarh in the District of 24 Parganas North out of the Entire Property more particularly described in the Schedule hereunder written and delineated in the map or plan hereto annexed and thereon bordered RED together with all other easements and/or facilities attached thereto including the right of access to the said land and hereinbefore as well as hereinafter for the sake of brevity referred to as the "said Property" TOGETHERWITH all other easement rights including the right of ingress and egress and the compound and appurtenances belonging thereto OR HOWSOEVER OTHERWISE the said Property or any part thereof now are or is or at any time or times heretofore were or was

situated, butted, bounded, called, known, numbered, described or distinguished together with all paths, passages, waters, water-courses, sewers, drains and all manner of former and other lights, rights, liberties, easements, privileges, emoluments, advantages, appendages and appurtenances whatsoever to the said Property belonging or in anywise appertaining thereto or usually held, used, occupied or enjoyed therewith or reputed to belong or be appurtenant thereto AND the reversion or reversions, remainder or reminders AND all the rents, issues and profits thereof AND all and every part thereof AND all the legal incidence thereof AND all the estate, right, title, interest, inheritance, use, property, possession, claim and demand whatsoever both at law and in equity of the Vendors into upon or in respect of the said Property and every part thereof hereby granted and transferred AND all deeds, pattahs, muniments, writing and evidences of title which in anywise relating to the said Property or any part thereof which now are or hereafter shall or may be in the custody, power or possession of the Vendors or any of them or any person or persons from whom the Vendors or any of them can or may procure the same without any action or suit at law or in equity TO HAVE AND TO HOLD the said Property AND the said Property hereby granted, sold, conveyed, transferred, assigned and assured or expressed or intended so to be together with right of ingress and egress and all other rights, interests, members and appurtenances belonging thereunto and every part thereof unto and to the use of the Purchaser absolutely and forever free from all mortgages, charges, liens, lispendens, encumbrances and liabilities whatsoever.

THE VENDORS DO AND EACH OF THEM DOTN HEREBY COVENANT WITH THE PURCHASER: -

- a) That notwithstanding any act, deed, matter or thing whatsoever by the Vendors made, done, committed or knowingly or willingly suffered to the contrary, the Vendors are absolutely seized and possessed of and or otherwise well and sufficiently entitled to the

said Property free from all encumbrances and liabilities whatsoever.

- b) That the Vendors have good legal full power, absolute authority and indefeasible title to grant, sell, convey, transfer, assign and assure the said Property hereby granted, sold, conveyed, transferred, assigned and assured or expressed or intended so to be unto and to the use of the Purchaser in the manner aforesaid according to the true intent and meaning of these presents free from all encumbrances and liabilities whatsoever.
- c) That the transfer being effected by this Conveyance is subject to indemnification by the Vendors about the correctness of Vendors' title and authority to sell as also the Representations and this Conveyance is being accepted by the Purchaser on such express indemnification by the Vendors, which if found defective or untrue at any time, the Vendors shall, at their own costs, expenses, risk and responsibility, forthwith take all necessary steps to remove and/or rectify.
- d) That the Vendors shall remain liable for all rents, rates, taxes and all other outgoings and impositions payable in respect of the said Property upto the date of these presents and the Vendors shall at all time keep the Purchaser saved, harmless and indemnified against any loss or damages if suffered by any claim of any person or persons or parties in respect of the said Property.
- e) That the Purchaser shall and will and may from time to time and at all times hereafter peaceably and quietly enter into hold, possess and enjoy the said Property hereby granted, sold, conveyed and transferred and receive and enjoy the rents issues and profits thereof and every part thereof without any lawful let, suit, trouble, hindrance, eviction, interruption, disturbance, claim and demand whatsoever from of or by the Vendors or any of them or any other

person or persons lawfully or equitably claiming from through under or in trust for the Vendors.

- f) That free and clear and freely and clearly and absolutely acquitted, exonerated, discharged and released or otherwise by the Vendors and at the cost and expenses of the Vendors well and sufficiently saved, defended, kept, harmless and indemnified of from and against all and all manner of former and other estates, charges, mortgages, pledges, hypothecation, liens, lispendens, debts, attachments (including attachment under any certificate case or proceedings) executions, encumbrances and liabilities whatsoever made or suffered by the Vendors.
- g) That the Vendors do and each of them doth hereby further covenant with the Purchaser and declare that no notice has been served upon the Vendors or any of them for acquisition and/or requisition of the said Property or any part thereof and that the said Property or any part thereof is not affected by any legal and/or statutory restriction or impediment or embargo and that no proceedings is pending in any Court or Tribunal or any other competent authority for acquiring or requisitioning the said Property or any part thereof or for any other reason.
- h) The Vendors do and each of them doth hereby further covenant with the Purchaser that the Vendors or any of them have or hath not at any time done, executed or performed or suffered to the contrary or been party or privy to any act, deed, matter or thing whereby or by reason or by means whereof the said Property or any part thereof is or are or may be impeached, charged encumbered or affected by reason whereof the Vendors may be prevented from conveying the said Property in the manner aforesaid.
- i) Further the Vendors and all persons having or lawful or equitably claiming estates, rights, title, interest, Property claim and demand

whatsoever into or upon the said Property hereby granted, sold, conveyed, transferred assigned and assured or expressed or intended so to be or any part thereof from through under or in trust for the Vendors shall and will from time to time and at all times hereafter at the request and costs of the Purchaser individually and/or their respective successor or successors, executors, administrators, legal representative and/or assigns, make, do, acknowledge and execute or cause to be made, done, acknowledged and executed all such acts, deeds, matters and things whatsoever for further better and more perfectly, effectually or satisfactorily granting transferring and assuring the said Property and every part and parcel thereof unto and to the use of the Purchaser as shall or may be reasonably required.

AND THE VENDORS DO AND EACH OF THEM DO TH HEREBY FURTHER DECLARE AND ASSURE THE PURCHASER as follows:

- i. THAT the Vendors are and shall always be liable for payment of all arrears of rates, taxes, khazna, land revenue and other outgoings and impositions payable in respect of the properties benefits and rights hereby granted sold conveyed transferred assigned and assured or expressed or intended so to be for the period upto the date hereof, whether demanded or not till date by the authorities concerned, and all such outgoings shall be forthwith paid by the Vendors on a demand being made by the Purchaser and the Vendors shall indemnify and keep saved harmless and indemnified the Purchaser in respect thereof and also for all losses damages claims demands consequences and proceedings as may be suffered by the Purchaser due to non-payment or delay in payment thereof;
- ii. **AND THAT** the Vendors shall sign execute and deliver all papers documents instruments and writings and assist in all manner as may be required by the Purchaser herein from time to time for having the name of the Purchaser mutated in respect of the said Property hereby sold and conveyed.

iii. AND THAT the Vendors declare that the Purchaser shall be fully entitled to mutate the Purchaser's names in all public and statutory records and the Vendors hereby expressly (1) consent to the same and (2) appoint the Purchaser as the constituted attorneys of the Vendors and empower and authorize the Purchaser to sign all papers and documents and take all steps whatsoever or howsoever in this regard. Notwithstanding such grant of powers and authorities, the Vendors undertake to cooperate with the Purchaser in all respect to cause mutation of the Said Property in the names of the Purchaser and in this regards the Vendors shall sign all documents and papers as required by the Purchaser.

THE SCHEDULE ABOVE REFERRED TO

ALL THAT the piece and parcel of Danga Land containing an area of 05 Decimal more or less togetherwith old dilapidated tally shed structure of 50 sq.ft. approx. standing thereon comprised in R.S. and L.R. Dag No. 4964 inclusive of proportionate share in common passage under R.S. Khatian No. 322 and L. R. Khatian Nos. 795, 1734 & 1847 and another Danga Land containing an area of 05 Decimal more or less comprised in R.S. and L.R. Dag No. 4965 inclusive of proportionate share in common passage under R.S. Khatian No. 3052 and L. R. Khatian Nos. 776, 795 & 1734 aggregating total area of land measuring 10 Decimal lying and situate at Mouza Telenipara, J.L. No. 10 under Seuli Gram Panchayat, P.S. Titagarh in the District of 24 Parganas North and delineated in the map or plan hereto annexed and thereon bordered RED with all other easements and/or facilities attached thereto including the right of access to the said land and butted and bounded in the manner as follows:

ON THE NORTH : Part of R.S. Dag No. 4964 and Dag No. 4966
ON THE SOUTH : Common Passage
ON THE EAST : Part of R.S. Dag No. 4965
ON THE WEST : Part of R.S. Dag No. 4964

IN WITNESS WHEREOF the Parties hereto have hereto set and subscribed their respective hands and seals the day, month and year first above written.

SIGNED SEALED AND DELIVERED by the VENDORS At Kolkata in the presence of :-

1. Arindam Mukherjee
B/A, C. R. Avenue
Kolkata - 700 012

Pic. Hong Kong

For Sell and as Constituted Attorney for
Chung Christopher Fan Hong
Li Huan Chao
Chung Gao Sheng
Chung Cha Lin
Chung Kin Ling

(VENDORS)

2. Tapati Jura
6, Ban Bihari Basu Road
Howrah - 711 01

SIGNED SEALED AND DELIVERED by the PURCHASER At Kolkata in the presence of :-

1. Arindam Mukherjee

Vikruti Nirman Pvt. Ltd.
Akash Agrawal
Director.

2. Tapati Jura

(PURCHASER)

Drafted by :
[Signature]
Advocate
High Court, Calcutta

RECEIVED of and from the withinnamed Purchaser the within mentioned sum of Rs. 4,28,500/- (Rupees Four Lacs Twenty Eight Thousand Five Hundred) only being the full amount of the consideration money under this indenture as per Memo below :

MEMO OF CONSIDERATION

<u>Date</u>	<u>Chq. No.</u>	<u>Bank Name & Branch</u>	<u>Amount (Rs.)</u>	<u>Paid to</u>
11.01.2013	199637	HDFC Bank, Kothrud	1,42,833/-	Vendor No. 1
11.01.2013	199638	- do -	2,28,533/-	Paid on behalf of Vendor No. 2 to 6
		Paid by way of TDS	57,134/-	on behalf of Vendor No. 2 to 6
		TOTAL	<u>4,28,500/-</u>	

(Rupees Four Lacs Twenty Eight Thousand Five Hundred only)

WITNESSES :

1. *Arindam Mukherjee*

2. *Tapan Janna*

Richard King
For Sell and as Constituted Attorney for
Chung Christopher Fan Heing
Li Huan Chao
Chung Chia Shing
Chung Chia Lin
Chung Khai Ling
(VENDORS)

SPECIMEN FORM FOR TEN FINGERPRINTS



P. Ho Hsiang	Left Hand	Little Finger	Ring Finger	Middle Finger	Fore Finger	Thumb
	Right Hand	Thumb	Fore Finger	Middle Finger	Ring Finger	Little Finger

For Self and as Constituted Attorney for
 Chung Christopher Fan Hsiang
 Li Hui Chao
 Chung Chia Sheng
 Chung Chia Lin
 Chung Kuo Lung



	Left Hand	Little Finger	Ring Finger	Middle Finger	Fore Finger	Thumb
	Right Hand	Thumb	Fore Finger	Middle Finger	Ring Finger	Little Finger



W. H. Hsiang F.Y.T. Ltd.

W. H. Hsiang Director	Left Hand	Little Finger	Ring Finger	Middle Finger	Fore Finger	Thumb
	Right Hand	Thumb	Fore Finger	Middle Finger	Ring Finger	Little Finger




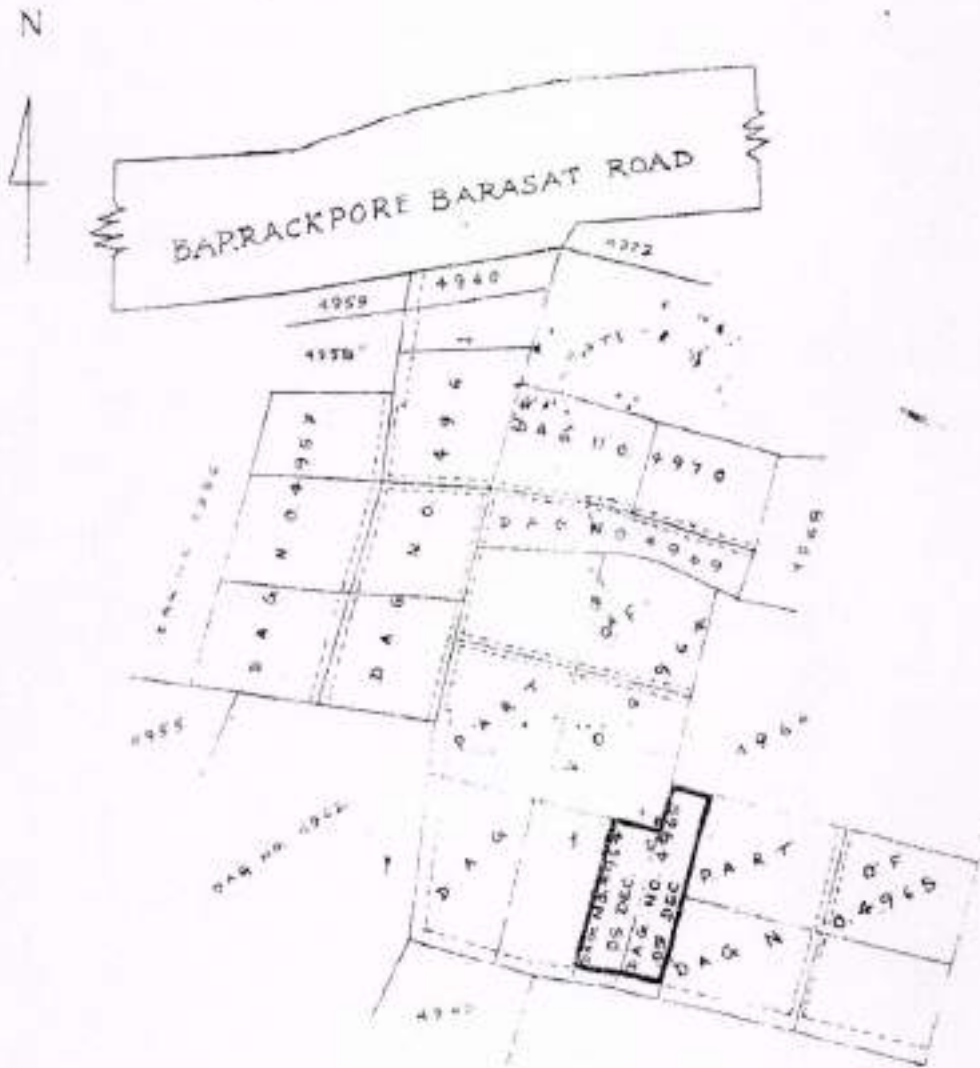
	Left Hand	Little Finger	Ring Finger	Middle Finger	Fore Finger	Thumb
	Right Hand	Thumb	Fore Finger	Middle Finger	Ring Finger	Little Finger

SALE DEED PLAN

MOUZA - TELENIPARA, J. L. NO. 10, R.S. KHATIAN NO. 322 & 3052, L.R. KHATIAN NOS. 776, 795, 1734 & 1847, R.S. & L.R. DAG NOS. 4964 & 4965, P.S. TITAGARH, DIST. 24 PARGANS (N).

TOTAL SOLD AREA OF LAND : 10 DEC.

<u>PURCHASER'S NAME</u>	<u>DAG</u> <u>NO</u>	<u>AREA SOLD</u> <u>(DEC)</u>	
VIKRUTI NIRMAN PVT. LTD	4964	05	
Do	4965	05	
		10	SHOWN IN RED BORDER 



MOUZA : NILGANU

Vikruti Nirman Pvt. Ltd.

Shash Aggarwal
Director.

PURCHASER

Rian Hing Lung


For Sell and as Constituted Attorney for
Chung Christopher Fan Hing
Li Huan Chao
Chung Chia Shing
Chung Chia Lin
Chung Khai Ling

VENDORS

Certificate of Registration under section 60 and Rule 69.

Registered in Book - I
CD Volume number 2
Page from 2484 to 2505
being No 09436 for the year 2013.




(Subhas Chandra Majumdar) 22-January-2013
ADDITIONAL DISTRICT SUB-REGISTRAR
Office of the A.D.S.R. BARRACKPORE
West Bengal