

F9-1067

FORM 4

[See Rules 9(3) and 10(5)]

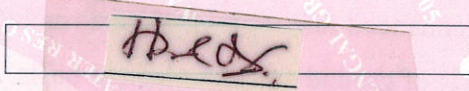
(EMBLEM OR HOLOGRAM OF THE CONCERNED AUTHORITY)

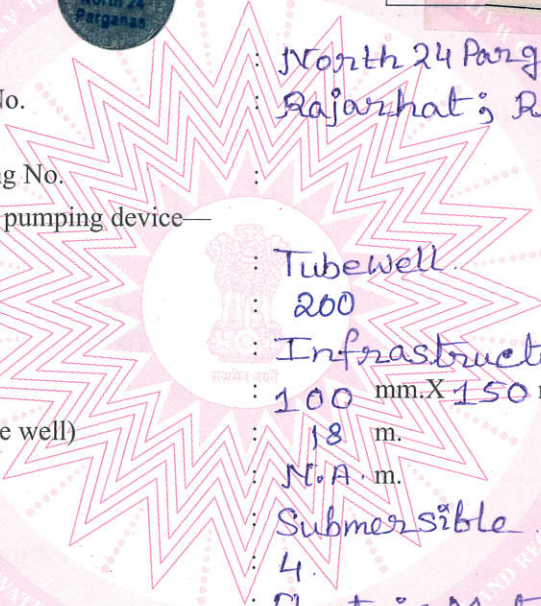
PERMIT FOR SINKING OF NEW WELL

[U/S 7(3)(b) / 7(4)(b) / 7(5)(a) of the West Bengal Ground Water Resources (Management, Control and Regulation) Act 2005.]

034551

PERMIT NO. PI19013000AA0002B01TSE

1. (a) Name of the applicant (user) : Shri/Smt. Bengal Emami Housing Ltd.
- (b) Son/Daughter of : N.A.
- (c) Address of the applicant : Plot no AA-DB/BLK-6, Category - Bulk Plot
Action area DB, New Town, Kolkata-135
- (d) Category of farmer (Please tick) : Small Farmer/Marginal Farmer/Others
(in case of irrigation well)
- (e) Serial No. of application Form and date of submission : BP/A0776, SL-NO. 99; 20.12.2013.
- (f) Specimen signature of the user : 
2. Location particulars—
 - (a) District : North 24 Parganas.
 - (b) Block, Mouza, J. L. No., Plot No. : Rajarhat; Rekjoani; 13; AA-11B
 - (c) Municipality/Corporation Ward No./Borough No., Holding No. : _____
3. Particulars of the proposed well and pumping device—
 - (a) Type of the well : Tubewell
 - (b) Approx. depth of the well (m) : 200
 - (c) Purpose of the well : Infrastructure
 - (d) Assembly size (for tube well) : 100 mm X 150 mm.
 - (e) Approx. strainer length (for tube well) : 18 m.
 - (f) Diameter (for dug well) : N.A. m.
 - (g) Type of pump to be used : Submersible
 - (h) H. P. of the pump : 4
 - (i) Operational device : Electric Motor
 - (j) Rate of withdrawal (m³/hr.) : 20
 - (k) Maximum allowable running hours per day : 5 hrs / day.



This permit authorizes the owner applicant (user) to sink a well in the location specified at Sl. (2) for extraction of ground water at a rate not exceeding that as shown at Sl. (3)(j) and for running hours / day as shown at Sl. (3) (k), and is valid subject to the observance of the conditions stated overleaf.

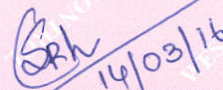
Place : North 24 Parganas.

Date : 14.03.2016

Conditions :

- (1) In case of any change of ownership of the proposed well, fresh registration has to be obtained.
- (2) No change of location, design, rate of withdrawal and pumping device in respect of the proposed well as indicated at Sl. (2) and (3) of this certificate shall be made without prior permission of the Competent Authority. Any deviation in this regard shall lead to cancellation of this permit.
- (3) In case, any of the particulars / information furnished by the applicant in his application for issuance of this permit is found to be incorrect during verification at any subsequent stage, this permit is liable for cancellation.
- (4) Any other condition imposed by the concerned Authority.




 Signature of the Issuing Authority
Geologist & Member Secretary
 D.L.A. North 24 Pargana
 Geological Sub-Div. III
 Barasat



FA-1068

FORM 4

[See Rules 9(3) and 10(5)]

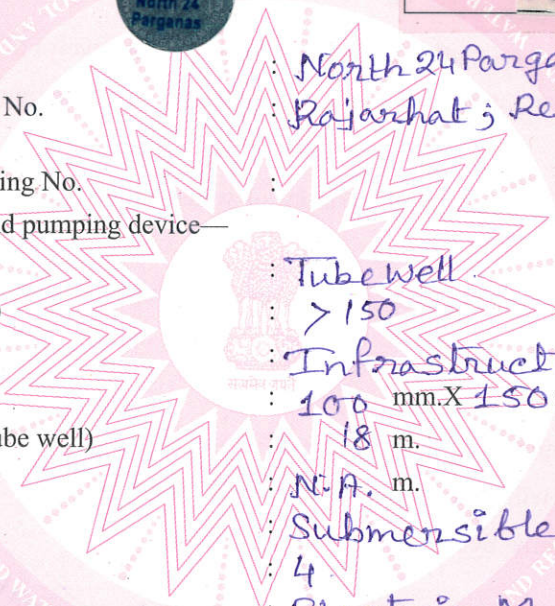
(EMBLEM OR HOLOGRAM OF THE CONCERNED AUTHORITY) PERMIT FOR SINKING OF NEW WELL

004552

[U/S 7(3)(b) / 7(4)(b) / 7(5)(a) of the West Bengal Ground Water Resources
(Management, Control and Regulation) Act 2005.]

PERMIT NO. P1419013000AA0002B02TSE

1. (a) Name of the applicant (user) : Shri/Smt. Bengal Emami Housing Ltd.
- (b) Son/Daughter of : N.A.
- (c) Address of the applicant : Plot no. AA-11B/BLK-6, Category Bulk Plot
Action Area = 11B, New Town, Kolkata - 135
- (d) Category of farmer (Please tick) : Small Farmer/Marginal Farmer/Others
- (in case of irrigation well)
- (e) Serial No. of application Form and date of submission : BP/A 0776. SL.NO. 100 ; 20.12.2013.
- (f) Specimen signature of the user : 
2. Location particulars—
 - (a) District : North 24 Parganas.
 - (b) Block, Mouza, J. L. No., Plot No. : Rajarhat ; Rekjoani ; 13 ; AA-11B.
 - (c) Municipality/Corporation
Ward No./Borough No., Holding No. :
3. Particulars of the proposed well and pumping device—
 - (a) Type of the well : Tube Well
 - (b) Approx. depth of the well (m) : > 150
 - (c) Purpose of the well : Infrastructure
 - (d) Assembly size (for tube well) : 100 mm X 150 mm.
 - (e) Approx. strainer length (for tube well) : 18 m.
 - (f) Diameter (for dug well) : N.A. m.
 - (g) Type of pump to be used : Submersible
 - (h) H. P. of the pump : 4
 - (i) Operational device : Electric Motor
 - (j) Rate of withdrawal (m³/hr.) : 20
 - (k) Maximum allowable running hours per day : 5 hrs/day.



This permit authorizes the owner applicant (user) to sink a well in the location specified at Sl. (2) for extraction of ground water at a rate not exceeding that as shown at Sl. (3)(j) and for running hours / day as shown at Sl. (3) (k), and is valid subject to the observance of the conditions stated overleaf.


Place : North 24 Parganas.

Date : 11.07.2016

Conditions :

- (1) In case of any change of ownership of the proposed well, fresh registration has to be obtained.
- (2) No change of location, design, rate of withdrawal and pumping device in respect of the proposed well as indicated at Sl. (2) and (3) of this certificate shall be made without prior permission of the Competent Authority. Any deviation in this regard shall lead to cancellation of this permit.
- (3) In case, any of the particulars / information furnished by the applicant in his application for issuance of this permit is found to be incorrect during verification at any subsequent stage, this permit is liable for cancellation.
- (4) Any other condition imposed by the concerned Authority.




Signature of the Issuing Authority
and Designation.

Member Secretary
D.L.A. North 24 Parganas
Geological Sub-Divn. IIID



P.T.O.

FA-1069

FORM 4

[See Rules 9(3) and 10(5)]

(EMBLEM OR HOLOGRAM OF THE CONCERNED AUTHORITY)

PERMIT FOR SINKING OF NEW WELL

[U/S 7(3)(b) / 7(4)(b) / 7(5)(a) of the West Bengal Ground Water Resources (Management, Control and Regulation) Act 2005.]

004553

PERMIT NO. PL19013000AA0002B03TSE


- (a) Name of the applicant (user) : Shri/Smt. Bengal Emami Housing Ltd.

(b) Son/Daughter of : N.A.

(c) Address of the applicant : Plot no. AA-11B/BLK-63 Category Bmk Plot

(d) Category of farmer (Please tick) : Action Area = 11B, New Town, Kolkata - 135
(in case of irrigation well) Small Farmer/Marginal Farmer/Others

(e) Serial No. of application Form and date of submission : BP/A-0777, SL.No. 45; 20.12.2013.

(f) Specimen signature of the user : 
- Location particulars—

(a) District : North 24 Parganas.

(b) Block, Mouza, J. L. No., Plot No. : Rajshat; Rejcon; 13; AA-11B.

(c) Municipality/Corporation
Ward No./Borough No., Holding No. :
- Particulars of the proposed well and pumping device—

(a) Type of the well : Tubewell.

(b) Approx. depth of the well (m) : >150

(c) Purpose of the well : Infrastructure

(d) Assembly size (for tube well) : 100 mm X 150 mm.

(e) Approx. strainer length (for tube well) : 13 m.

(f) Diameter (for dug well) : N.A. m.


(g) Type of pump to be used : Submersible.

(h) H. P. of the pump : 4.

(i) Operational device : Electric Motor.

(j) Rate of withdrawal (m³/hr.) : 20

(k) Maximum allowable running hours per day : 5 hrs/day.



Signature of the Issuing Authority and Designation.
11/07/16
Member Secretary
D.L.A. North 24 Parganas
Geological Sub-Div. III

Place : North 24 Parganas.
Date : 11.07.2016

- Conditions :
- (1) In case of any change of ownership of the proposed well, fresh registration has to be obtained.
 - (2) No change of location, design, rate of withdrawal and pumping device in respect of the proposed well as indicated at Sl. (2) and (3) of this certificate shall be made without prior permission of the Competent Authority. Any deviation in this regard shall lead to cancellation of this permit.
 - (3) In case, any of the particulars / information furnished by the applicant in his application for issuance of this permit is found to be incorrect during verification at any subsequent stage, this permit is liable for cancellation.
 - (4) Any other condition imposed by the concerned Authority.