

SITE PLAN OF TWO STORIED BUNGALOW AT R.S. DAG NO.112(P),138(P),139(P),141(P), 142(P),147,148,149,150, 151,152,153(P),154(P),156(P),MOUZA- UTTAR KAZIRAHT,J.L. NO -22,UNDER P.S. BISHNUPUR ,P.O. RASAPUNJA, DIST- SOUTH 24 PARGANAS, UNDER PASCHIM BISHNUPUR GRAM PANCHAYAT.

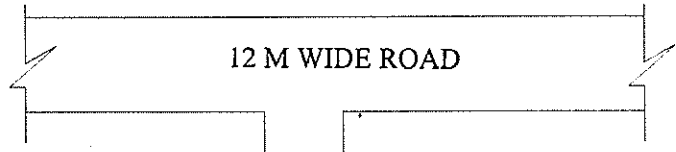
LAND AREA = 15471.48 SQ.M. = 166535 SQ.FT. = 3.82 ACRE



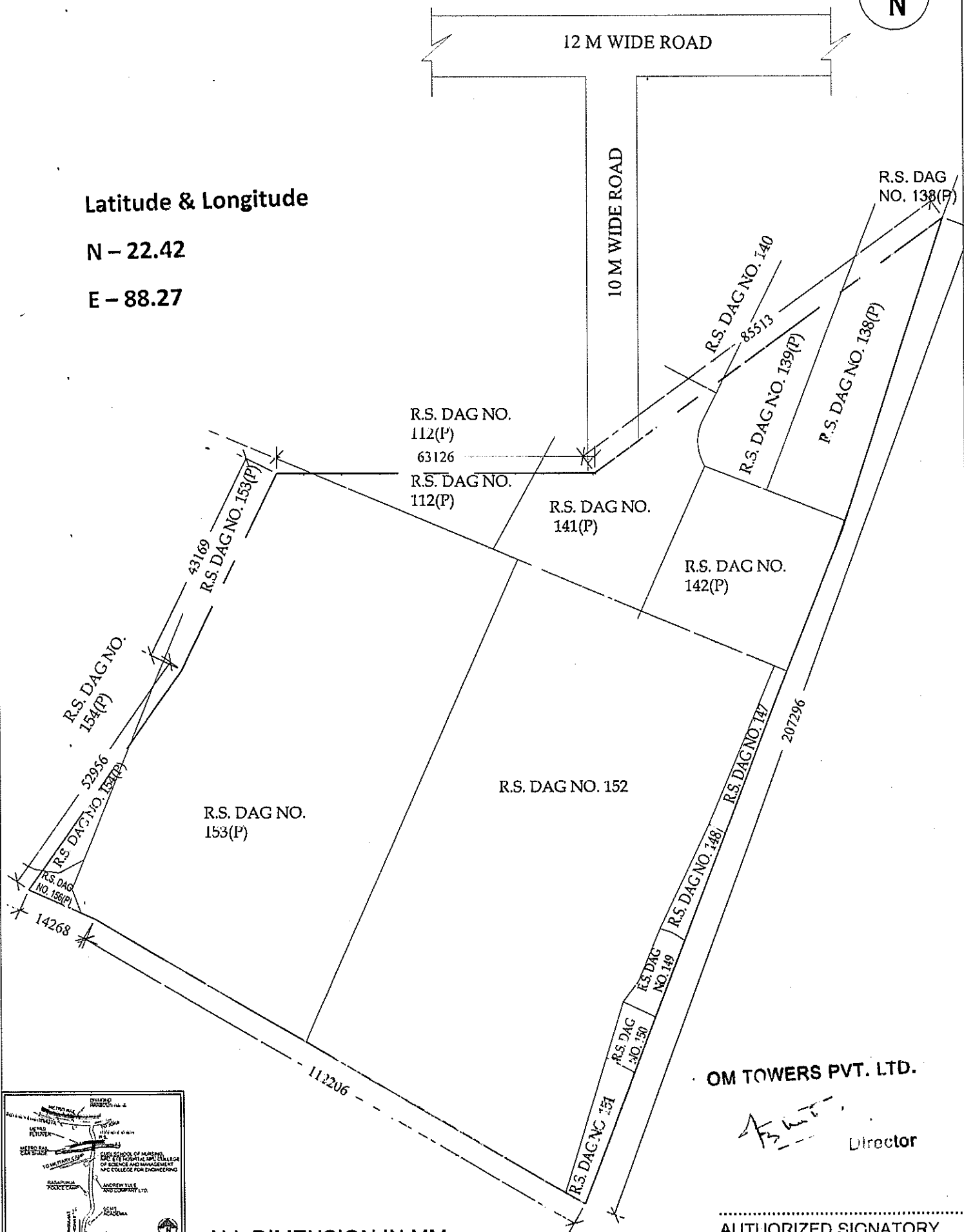
Latitude & Longitude

N - 22.42

E - 88.27



10 M WIDE ROAD



R.S. DAG NO.
112(P)
63126
R.S. DAG NO.
112(P)

R.S. DAG NO.
141(P)

R.S. DAG NO.
142(P)

R.S. DAG NO.
153(P)

R.S. DAG NO. 152

R.S. DAG
NO. 138(P)

R.S. DAG NO. 140

R.S. DAG NO. 139(P)

P.S. DAG NO. 138(P)

R.S. DAG NO.
154(P)

R.S. DAG NO. 155(P)

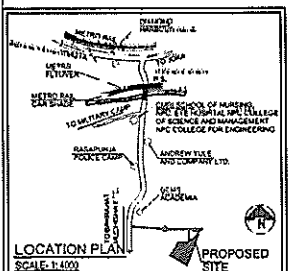
R.S. DAG
NO. 156(P)

OM TOWERS PVT. LTD.

[Signature]

Director

.....
AUTHORIZED SIGNATORY



ALL DIMENSION IN MM