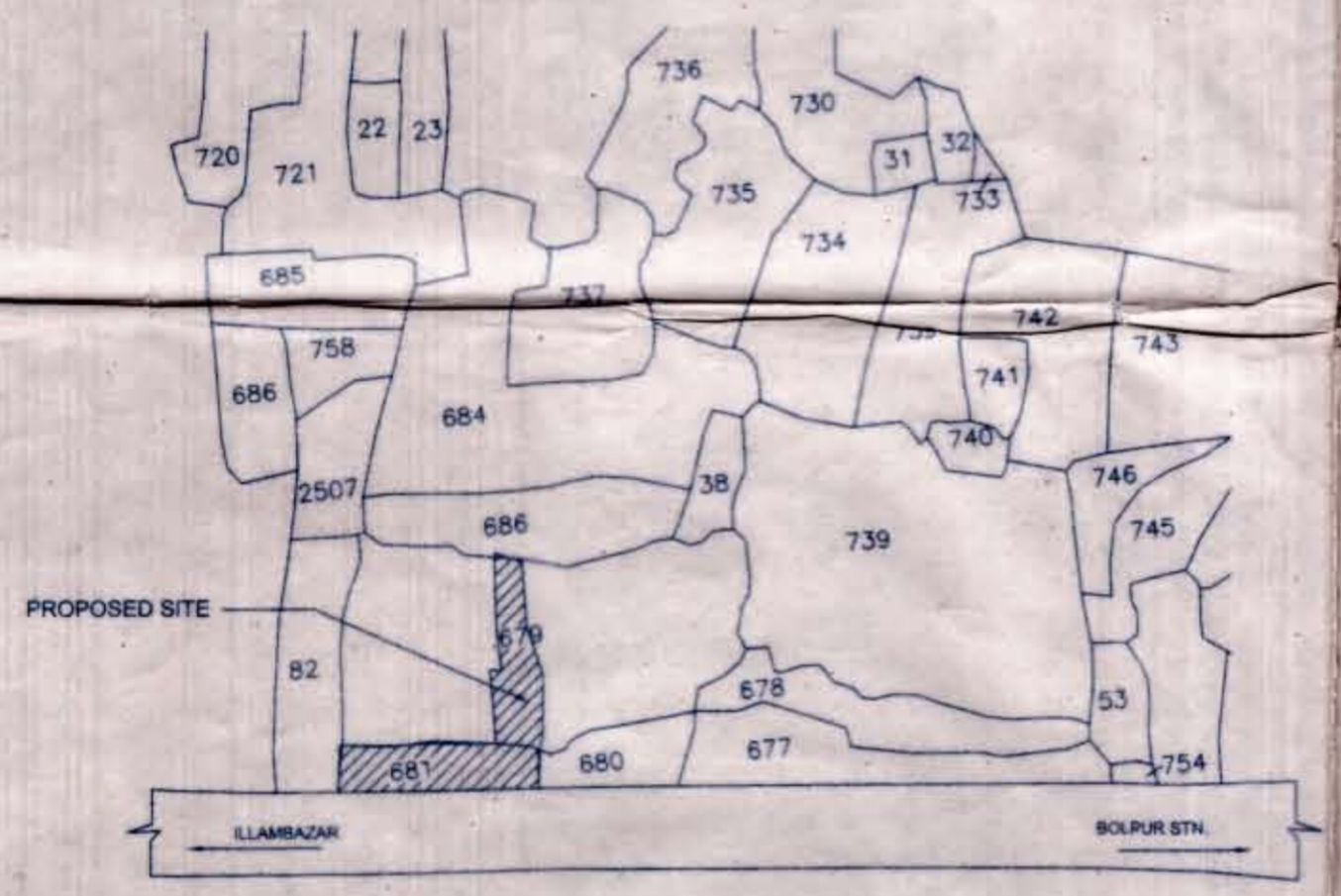
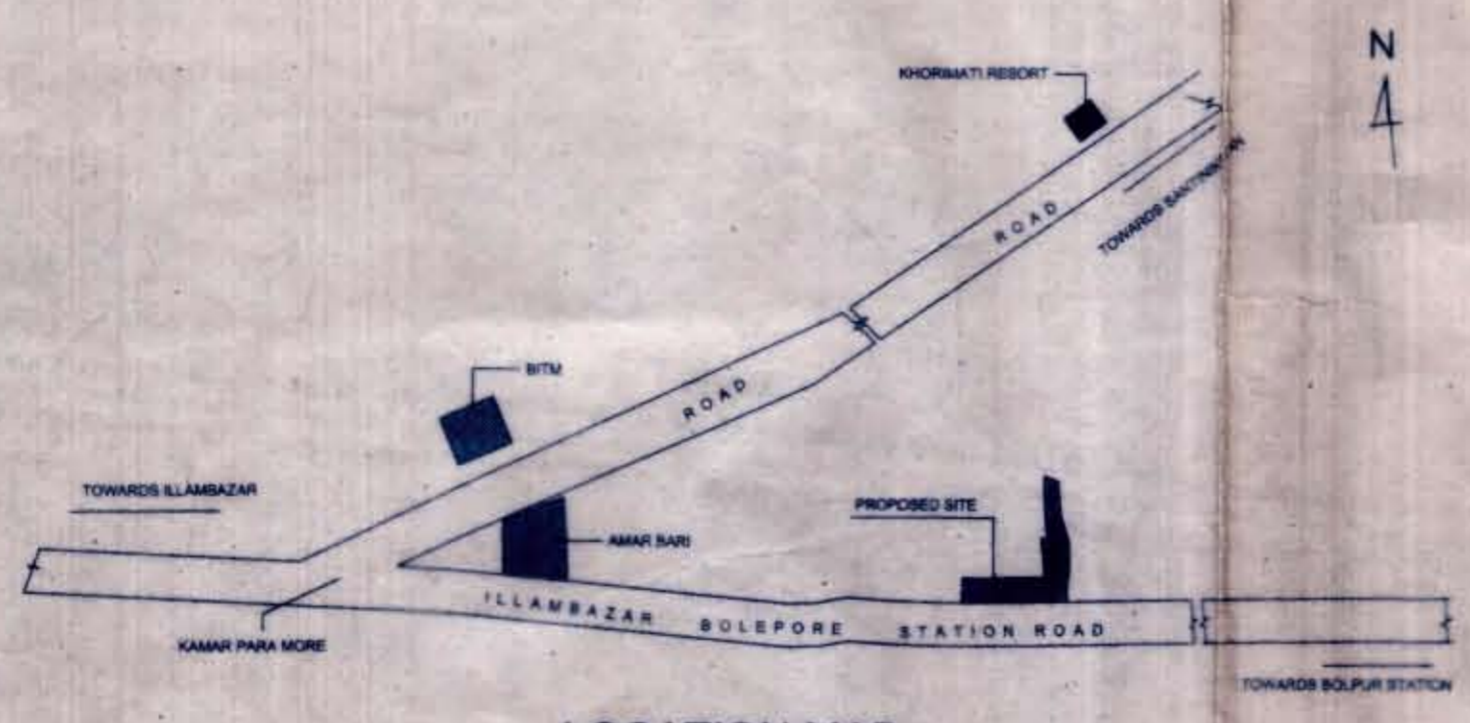


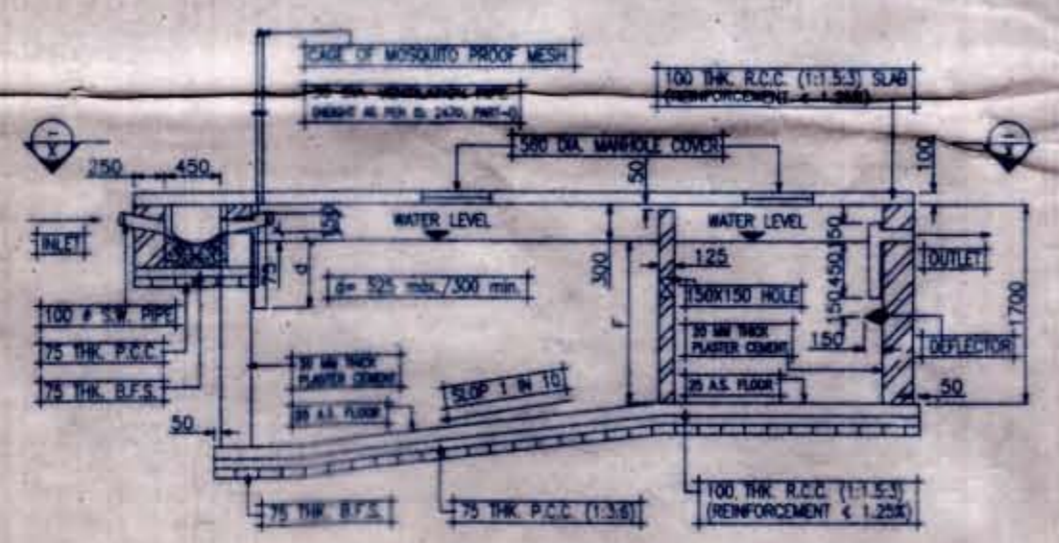
SECTION ON - AA



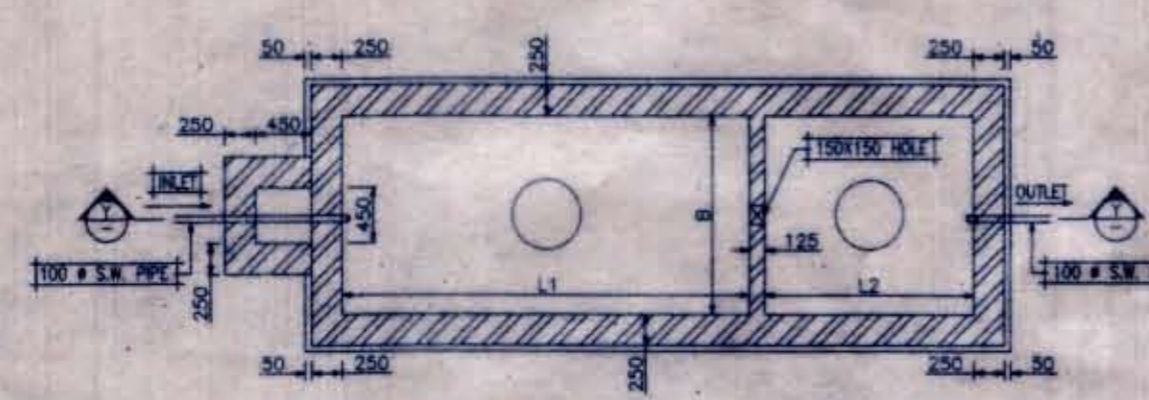
SITE PLAN SCALE = 1:5000



LOCATION MAP SCALE = 1:4000



SECTION ON 'YY'



PLAN AT 'XX' DETAILS OF SEPTIC TANK 120 USER SCALE - 1:50

DOOR & WINDOW SCHEDULE			
SLNO.	MARK	SIZE	SPECIFICATION
01	D	1050X2100	PANNELED DOOR
02	D1	900X2100	DO
03	D3	750X2100	DO
04	W	1500X1200	FULL GLAZED WINDOW
05	W1	1200X1200	DO
06	W2	900X1200	DO
07	W3	600X750	DO

- AREA STATEMENT :-
- LAND AREA : 37 DECIMAL / 1497.324 SQ.M
 - PERMISSIBLE BUILDING HEIGHT - 15 MTR.
 - PROPOSED BUILDING HEIGHT - 15 MTR.
 - PERMISSIBLE GROUND COVERAGE : 973.26 SQ.M. (65%)
 - PROPOSED TOTAL GROUND COVERAGE : 644.31 SQ.M. (43.03%)
 - PROPOSED FLOOR AREA :
 - A. GROUND FLOOR AREA - 644.31 SQ.M.
 - B. FIRST FLOOR AREA - 644.31 SQ.M.
 - C. SECOND FLOOR AREA - 644.31 SQ.M.
 - D. THIRD FLOOR AREA - 644.31 SQ.M.
 - E. FOURTH FLOOR AREA - 644.31 SQ.M.
 - TOTAL FLOOR AREA - 3221.55 SQ.M.
 - NOS. OF DWELLING UNIT - 59 NOS. x 2 persons = 118 persons.
 - PROVIDING CAR PARKING - 39 NOS.

NOTES
 ALL DIMENSIONS ARE IN m.m.
 ALL OUTER WALLS 200TH.
 PARTITION WALLS 75 TH.
 (OTHERWISE NOTED.)
 GRADE OF CONC. M20/STEEL Fe 500
 THE DEPTH OF SEPTIC TANK & SEMI U.G. WATER RESV. SHOULD NEVER EXCEED THE DEPTH OF BUILDING FOUNDATIONS

SPECIFICATION
 200 TH. WALLS IN 1:6 MORTAR
 75 TH. WALLS IN 1:4 MORTAR
 GRADE OF P.C.C. 1:3:6
 OUTSIDE PLASTERING IN 1:6 MORTAR & 20TH.
 INSIDE PLASTERING IN 1:4 MORTAR & 12 TH.
 ALL BLDG. MATERIALS SHOULD BE CONFORM WITH I.S.I. & N.B. CODE

Signature of Owner
 SIGNATURE OF OWNER

THE STRUCTURAL DESIGN & DRAWING OF BOTH FOUNDATION & SUPER-STRUCTURE OF THE BUILDING HAS BEEN MADE BY ME CONSIDERING ALL POSSIBLE LOADS INCLUDING THE SEISMIC LOAD AS PER THE NATIONAL BUILDING CODE OF INDIA & CERTIFIED THAT IT IS SAFE & STABLE IN ALL RESPECT.

Signature of Structural Engineer
 MS. MITA SAHA
 M.I.E. (Struct), C.E.
 ESE-92(1)
 AG-89, Sec-11, Salt Lake
 Mob:-9831888112

SIGNATURE OF STRUCTURAL ENGINEER

Signature of Architect
 MADHURJYOTI HALDER
 Registered Architect
 Reg. No.-CA/2010/80694

SIGN. OF ARCHITECT

PROPOSED (G+4) STORIED RESIDENTIAL BUILDING AT MOUZA - GOPALNAGAR, L.R. PLOT NO. - 679 & 681, KHATAN NO. - 911, P.S. - ILLAMBAZAR, BOLPORE.

SHEET TITLE - FLOOR PLAN, ELEVATION, SECTION, SITE PLAN, KEY PLAN, SEPTIC TANK & UNDER GROUND WATER RESERVOIR

DRAWN BY: S.GOSWAMI	SCALE: 1:100	DATE: 25/03/2014
CHECKED BY: M. HALDER	SHEET SIZE: A0	DRAWING NO. FSAI SHN II / AR / SAN / ARC / 1
		SHEET NO. 1 OF 1

BIRBHUM ZILLA PARISHAD
 Sheet No:- 2/3
 a) Structures stability lies upon the owner risk as per certificate of the Structural Engineer.
 b) If necessary clearance for fire, environmental & for approach road must be obtained from the appropriate authority.
 May be vetted. *vetted*
ASha
 20/6/14
 Asst. Engineer
 Birbhum Zilla Parishad

Approved as per Birbhum Zilla Parishad memo no. 123/3/GENL/O.P./BZP dated 17/06/2014.
 Approval Renewed *Proddhan*
 17/06/18
 Proddhan
 Illambazar Gram Panchayat
 Illambazar Gram Panchayat