

5764

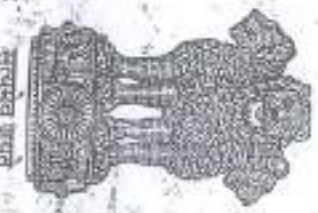
भारतीय गैर न्यायिक

एक सौ रुपये

RS. 100

₹. 100

ONE HUNDRED RUPEES



भारत INDIA  
INDIA NON JUDICIAL

U 693931

श्री सुब्रह्मणी परिवार द्वारा WEST BENGAL

*Handwritten signature*

certifies that the document is admitted to registration. The Signature sheet and the endorsement sheets attached with this document are in support of this document

Addl. District Registrar  
Sonarrur, South 22 Parganas  
3-68-15

THIS AGREEMENT made this 3rd day of August, Two Thousand and Fifteen  
BETWEEN ABDUR RAUF SARDAR alias ABDUR ROUF SARKAR alias  
ABDUL ROUF SARKAR, son of Late Abdul Hakim Sardar alias Sarkar, having  
Income Tax PAN DFAPS4148B, resident of Village Jagannathpur, P.O. : R.K.  
Pally, P.S. : Sonarpur, District South 24 Parganas, hereinafter referred to as the  
'OWNER' (which expression shall unless otherwise excluded by or repugnant to  
the subject or context be deemed to mean and include their respective heirs,  
executors, administrators, legal representatives and/or assigns) of the  
ONE PART AND DEVALOKE DEVELOPERS LIMITED, a company duly



30 JUL 2015

41606

No. .... Re. 100/- Date .....

Name: *Sunit Dutta Chowdhury*

Address: .....

Advocate  
Alipur Police Court  
Kolkata - 27

Vendor: .....

Alipur Collectorate, 24 Pgs. (S)  
**SUBHANKAR DAS**  
**STAMP VENDOR**  
Alipur Police Court, Kol - 27



*Sunit Dutta Chowdhury*  
*Advocate*  
*Alipur Police Court*  
*Kol. 27*

incorporated under the Companies Act, 1956 having Income Tax PAN AACCD5151E and having its registered office at No. 47 Garia Main Road, Mahamayatala, Kolkata 700084, represented by its Director Sukanta Kundu, son of Sankar Kundu, having Income Tax PAN AGXPK0623J working for gain at 47 Garia Main Road, Mahamayatala, Kolkata 700084 hereinafter referred to as the "DEVELOPER" (which expression shall unless otherwise excluded by or repugnant to the subject or context be deemed to mean and include its successor or successors-in-interest and assigns) of the OTHER PART

WHEREAS :

- A. Haturuddin Sardar and Naimuddin Sardar were the absolute joint owners of All That the piece and parcel of agricultural land measuring 35 Sataks more or less comprised in R. S. Dag No. 459, L. R. Dag No. 500 under R. S. Khatian No. 200 in L. R. Khatian No. 1356 situate lying at Mouza Jagannathpur, P. S. Sonarpur in the District of South 24 Parganas.
- B. The said Haturuddin Sardar, a Muslim widower governed by the Mohammedan School of Law died intestate sometime in the year 1945 leaving him surviving his two sons namely Kachiruddin Sardar and Owzed Ali Sardar as his only heirs and legal representatives who jointly inherited his undivided share in the said R. S. Dag No. 459, L. R. Dag No. 500 absolutely and forever.
- C. Thus the said Naimuddin Sardar and the said Owzed Ali Sardar jointly were the owners of  $3/4^{\text{th}}$  part or share equivalent to 12 annas (which is equivalent to 26 Sataks more or less) in the said Dag and the said Kochhimuddin Sardar was the absolute owner of  $1/4^{\text{th}}$  part or share equivalent to 4 annas (which is equivalent to 9 Sataks more or less) in the said Dag.
- D. By a Bengali Kobala dated the 6<sup>th</sup> day of June, 1951 made between the said Naimuddin Sardar and Owzed Ali Sardar therein jointly referred to as Vendors of the One Part and Pratap Lal Bhattacharya (as benamdar of his father Phanindra Lal Bhattacharya) therein referred to as Purchaser of the Other Part and registered in the office of the Sub-Registrar, Barulpur in Book No. 1, Volume No. 50, at Pages 124 to 127, Being No. 4009 for the year 1951, the said Vendors therein for the consideration therein mentioned granted, transferred, conveyed, assigned and assured unto and in favour of the Purchaser therein All That the piece and parcel of land ad-measuring 26 Sataks more or less out of



Faint, illegible text, likely bleed-through from the reverse side of the page.



Faint, illegible text, likely bleed-through from the reverse side of the page.

the said land being his undivided share in the said land more fully and particularly described in the Schedule thereunder written.

E. Sometimes in the month of January, 1955, the said Phanindra Lal Bhattacharya being the absolute owner of  $\frac{3}{4}$  part or share equivalent to 12 annas (which is equivalent to 26 Sataks more or less) in the said Dag and the said Kochhimuddin Sarkar being the absolute owner of  $\frac{1}{4}$  part or share equivalent to 4 annas (which is equivalent to 9 Sataks more or less) in the said Dag amicably and orally partitioned the said land amongst themselves and by virtue thereof Kochhimuddin Sarkar was allotted 9 sataks in the Southern portion of the said Dag and Phanindra Lal Bhattacharya was allotted 26 sataks in the Northern portion of the said Dag.

F. By a Bengali Kobala dated the 3<sup>rd</sup> day of June, 1959 made between the said Phanindra Lal Bhattacharya therein referred to as the Vendor of the One Part and Abdul Majid Sarkar therein referred to as Purchaser of the Other Part and registered in the office of the Sub-Registrar, Barulpur in Book No. 1, Volume No. 65, Pages- 101 to 104, Being No. 5168 for the year 1959, the said Vendor therein for the consideration therein mentioned granted, transferred, conveyed, assigned and assured unto and in favour of the Purchaser therein All That the piece and parcel of land admeasuring 26 Sataks more or less being the partitioned Northern portion of the said R. S. Dag No. 459, L. R. Dag No. 500 more fully and particularly described in the Schedule thereunder written.

G. By another Bengali Kobala dated the 13<sup>th</sup> day of September, 1966 made between the said Abdul Majid Sarkar therein referred to as the Vendor of the One Part and Md. Ali Sheikh therein referred to as Purchaser of the Other Part and registered in the office of the Sub-Registrar, Barulpur in Book No. 1, Volume No. 134, Pages- 154 to 157, Being No. 11276 for the year 1966, the said Vendor therein for the consideration therein mentioned granted, transferred, conveyed, assigned and assured unto and in favour of the Purchaser therein All That the piece and parcel of land admeasuring 26 Sataks more or less out of the said Dag being his demarcated share in the said Dag more fully and particularly described in the Schedule thereunder written.

H. By another Bengali Kobala dated the 26<sup>th</sup> day of February, 2009 made between the said Md. Ali Sheikh therein referred to as the Vendor of the One Part and Rafikul Alam Sarkar therein referred to as Purchaser of the Other Part and registered in the office of the Sub-Registrar, Sonarpur in Book No. 1, C.D.





the said land being his undivided share in the said land more fully and particularly described in the Schedule thereunder written.

E. Sometimes in the month of January, 1955, the said Phanindra Lal Bhattacharya being the absolute owner of  $3/4^{\text{th}}$  part or share equivalent to 12 annas (which is equivalent to 26 Sataks more or less) in the said Dag and the said Kochhimuddin Sarkar being the absolute owner of  $1/4^{\text{th}}$  part or share equivalent to 4 annas (which is equivalent to 9 Sataks more or less) in the said Dag amicably and orally partitioned the said land amongst themselves and by virtue thereof Kochhimuddin Sarkar was allotted 9 sataks in the Southern portion of the said Dag and Phanindra Lal Bhattacharya was allotted 26 sataks in the Northern portion of the said Dag.

F. By a Bengali Kobala dated the 3<sup>rd</sup> day of June, 1959 made between the said Phanindra Lal Bhattacharya therein referred to as the Vendor of the One Part and Abdul Majid Sarkar therein referred to as Purchaser of the Other Part and registered in the office of the Sub-Registrar, Baruiapur in Book No. 1, Volume No. 65, Pages- 101 to 104, Being No. 5168 for the year 1959, the said Vendor therein for the consideration therein mentioned granted, transferred, conveyed, assigned and assured unto and in favour of the Purchaser therein All That the piece and parcel of land admeasuring 26 Sataks more or less being the partitioned Northern portion of the said R. S. Dag No. 459, L. R. Dag No. 500 more fully and particularly described in the Schedule thereunder written.

G. By another Bengali Kobala dated the 13<sup>th</sup> day of September, 1966 made between the said Abdul Majid Sarkar therein referred to as the Vendor of the One Part and Md. Ali Sheikh therein referred to as Purchaser of the Other Part No. 134, Pages- 154 to 157, Being No. 11276 for the year 1966, the said Vendor therein for the consideration therein mentioned granted, transferred, conveyed, assigned and assured unto and in favour of the Purchaser therein All That the piece and parcel of land admeasuring 26 Sataks more or less out of the said Dag being his demarcated share in the said Dag more fully and particularly described in the Schedule thereunder written.

H. By another Bengali Kobala dated the 26<sup>th</sup> day of February, 2009 made between the said Md. Ali Sheikh therein referred to as the Vendor of the One Part and Rafikul Alam Sarkar therein referred to as Purchaser of the Other Part and registered in the office of the Sub-Registrar, Sonarpur in Book No. 1, C.D.

Faint, illegible text, possibly bleed-through from the reverse side of the page.



Faint, illegible text, possibly bleed-through from the reverse side of the page.



Volume No. 7, Pages 440 to 450, Being No. 02216 for the year 2009, the said Vendor therein for the consideration therein mentioned granted, transferred, conveyed, assigned and assured unto and in favour of the said Rafikul Alam Sarkar All That the piece and parcel of land admeasuring 26 Sataks more or less out of the said land being his demarcated share in the said Dag more fully and particularly described in the Schedule thereunder written.

1. By a Bengali Kobala dated the 7<sup>th</sup> day of March, 1955 made between the said Kachimuddin Sardar therein referred to as the Vendor of the One Part and Mosammat Ayesha Khatoon therein referred to as Purchaser of the Other Part and registered in the office of the Sub-Registrar, Barupur in Book No. 1, Volume No. 9, Pages- 288 to 289, Being No. 1274 for the year 1955, the said Vendor therein for the consideration therein mentioned granted, transferred, conveyed, assigned and assured unto and in favour of the Purchaser therein All That his demarcated 9 Sataks situated in the Southern portion of said Dag more fully and particularly described in the Schedule thereunder written.

J. By a Bengali Kobala dated the 8<sup>th</sup> day of November, 1971 made between the said Mosammat Ayesha Khatoon therein referred to as the Vendor of the One Part and Renuka Ghosh therein referred to as Purchaser of the Other Part and registered in the office of the Sub-Registrar, Sonarpur in Book No. 1, Volume No. 45, Pages- 33 to 35, Being No. 3128 for the year 1971, the said Vendor therein for the consideration therein mentioned granted, transferred, conveyed, assigned and assured unto and in favour of the Purchaser therein All That the piece and parcel of land being the demarcated 9 Sataks situated in the Southern portion of said R. S. Dag No. 459, L. R. Dag No. 500 more fully and particularly described in the Schedule thereunder written.

K. By a Bengali Kobala dated the 7<sup>th</sup> day of May, 2002 made between the said Renuka Ghosh therein referred to as the Vendor of the One Part and Abdul Rauf Sarkar, the Owner abovenamed, therein referred to as Purchaser of the Other Part and registered in the office of the Additional District Sub-Registrar, Sonarpur in Book No. 1, Volume No. 102, Pages- 396 to 402, Being No. 6111 for the year 2002, the said Vendor therein for the consideration therein mentioned granted, transferred, conveyed, assigned and assured unto and in favour of the Owner abovenamed All That the piece and parcel of land admeasuring 9 Sataks be the same a little more or less being the demarcated 9 Sataks situated in the Southern portion of said R. S. Dag No. 459, L. R. Dag No. 500 more fully and particularly described in the Schedule thereunder written.

Faint, illegible text at the top of the page, possibly bleed-through from the reverse side.

Second block of faint, illegible text.



Third block of faint, illegible text at the bottom of the page.



- L. Thus the said Rafikul Alam Sarkar became the absolute owner of the area admeasuring 26 sataks being the demarcated Northern portion of the said land more fully and particularly described in the Schedule hereunder written while Abdul Rauf Sarkar being the Owner abovenamed became the absolute owner of the area admeasuring 9 sataks being the demarcated Southern portion of the said land free from all encumbrances, charges, liens, lispendens, acquisitions, requisitions, attachments, trusts of whatsoever nature.
- M. The name of Abdul Rauf Sarkar the Owner abovenamed, was, by mistake, been recorded in the Record of Rights in respect of 10 sataks of land instead of 9 sataks and the name of Rafikul Alam Sarkar was recorded in such Record of Rights in respect of only 25 sataks of land instead of 26 sataks.
- N. By a Deed of Conveyance dated 21<sup>st</sup> September 2010 made between the said Rafikul Alam Sarkar, therein referred to as the Vendor of the One Part and Devaloke Developers Limited being the Developer abovenamed and therein referred to as Purchaser of the Other Part and Abdul Rauf Sarkar being the Owner abovenamed and therein referred to as the Confirming Party and registered in the office of the Additional District Sub-Registrar, Sonarpur in Book No. 1, CD Volume No. 25 at Pages 1662 to 1678, Being No. 07231 for the year 2010, the said Rafikul Alam Sarkar, for the consideration therein mentioned granted, transferred, conveyed, assigned and assured unto and in favour of Devaloke Developers Limited All That the piece and parcel of land admeasuring 25 Sataks out of 26 Sataks be the same a little more or less being demarcated 25 Sataks situated in the Northern portion of said R.S. Dag No. 459, L. R. Dag No. 500 more fully and particularly described in the Schedule thereunder written.
- O. By a Deed of Gift dated 4<sup>th</sup> July 2013 made between the said Rafikul Alam Sarkar, therein referred to as the Donor of the One Part and Abdul Rauf Sarkar, the Owner abovenamed, therein referred to as Donee of the Other Part and registered in the office of the Additional District Sub-Registrar, Sonarpur in Book No. 1, CD Volume No. 19 at Pages 5750 to 5777, Being No. 08269 for the year 2013, the said Rafikul Alam Sarkar, in consideration of the natural love and affection that he bore towards his brother, therein mentioned granted, transferred, gifted, assigned and assured unto and in favour of Abdul Rauf Sarkar the Owner abovenamed All That the piece and parcel of land admeasuring 1 Satak be the same a little more or less being the demarcated 1

Faint, illegible text, likely bleed-through from the reverse side of the page.



Handwritten signature or initials, possibly "M. J.", written in dark ink.

Faint, illegible text, likely bleed-through from the reverse side of the page.



Volume No. 7, Pages 440 to 450, Being No. 02216 for the year 2009, the said Vendor therein for the consideration therein mentioned granted, transferred, conveyed, assigned and assured unto and in favour of the said Rafikul Alam Sarkar All That the piece and parcel of land admeasuring 26 Sataks more or less out of the said land being his demarcated share in the said Dag more fully and particularly described in the Schedule thereunder written.

I. By a Bengali Kobala dated the 7<sup>th</sup> day of March, 1955 made between the said Kachimuddin Sardar therein referred to as the Vendor of the One Part and Mosammat Ayesha Khatoon therein referred to as Purchaser of the Other Part and registered in the office of the Sub-Registrar, Baruipur in Book No. 1, Volume No. 9, Pages- 288 to 289, Being No. 1274 for the year 1955, the said Vendor therein for the consideration therein mentioned granted, transferred, conveyed, assigned and assured unto and in favour of the Purchaser therein All That his demarcated 9 Sataks situated in the Southern portion of said Dag more fully and particularly described in the Schedule thereunder written.

J. By a Bengali Kobala dated the 8<sup>th</sup> day of November, 1971 made between the said Mosammat Ayesha Khatoon therein referred to as the Vendor of the One Part and Renuka Ghosh therein referred to as Purchaser of the Other Part and registered in the office of the Sub-Registrar, Sonarpur in Book No. 1, Volume No. 45, Pages- 33 to 35, Being No. 3128 for the year 1971, the said Vendor therein for the consideration therein mentioned granted, transferred, conveyed, assigned and assured unto and in favour of the Purchaser therein All That the piece and parcel of land being the demarcated 9 Sataks situated in the Southern portion of said R. S. Dag No. 459, L. R. Dag No. 500 more fully and particularly described in the Schedule thereunder written.

K. By a Bengali Kobala dated the 7<sup>th</sup> day of May, 2002 made between the said Renuka Ghosh therein referred to as the Vendor of the One Part and Abdul Rauf Sarkar, the Owner abovenamed, therein referred to as Purchaser of the Other Part and registered in the office of the Additional District Sub-Registrar, Sonarpur in Book No. 1, Volume No. 102, Pages- 396 to 402, Being No. 6111 for the year 2002, the said Vendor therein for the consideration therein mentioned granted, transferred, conveyed, assigned and assured unto and in favour of the Owner abovenamed All That the piece and parcel of land admeasuring 9 Sataks be the same a little more or less being the demarcated 9 Sataks situated in the Southern portion of said R. S. Dag No. 459, L. R. Dag No. 500 more fully and particularly described in the Schedule thereunder written.

Faint, illegible text, likely bleed-through from the reverse side of the page.



Faint, illegible text, likely bleed-through from the reverse side of the page.



- L. Thus the said Rafikul Alam Sarkar became the absolute owner of the area admeasuring 26 sataks being the demarcated Northern portion of the said land more fully and particularly described in the Schedule hereunder written while Abdul Rauf Sarkar being the Owner abovenamed became the absolute owner of the area admeasuring 9 sataks being the demarcated Southern portion of the said land free from all encumbrances, charges, liens, lispdens, acquisitions, requisitions, attachments, trusts of whatsoever nature.
- M. The name of Abdul Rauf Sarkar the Owner abovenamed, was, by mistake, been recorded in the Record of Rights in respect of 10 sataks of land instead of 9 sataks and the name of Rafikul Alam Sarkar was recorded in such Record of Rights in respect of only 25 sataks of land instead of 26 sataks.
- N. By a Deed of Conveyance dated 21<sup>st</sup> September 2010 made between the said Rafikul Alam Sarkar, therein referred to as the Vendor of the One Part and Devaloke Developers Limited being the Developer abovenamed and therein referred to as Purchaser of the Other Part and Abdul Rauf Sarkar being the Owner abovenamed and therein referred to as the Confirming Party and registered in the office of the Additional District Sub-Registrar, Sonarpur in Book No. 1, CD Volume No. 25 at Pages 1662 to 1678, Being No. 07231 for the year 2010, the said Rafikul Alam Sarkar, for the consideration therein mentioned granted, transferred, conveyed, assigned and assured unto and in favour of Devaloke Developers Limited All That the piece and parcel of land admeasuring 25 Sataks out of 26 Sataks be the same a little more or less being demarcated 25 Sataks situated in the Northern portion of said R.S. Dag No. 459, L. R. Dag No. 500 more fully and particularly described in the Schedule thereunder written.
- O. By a Deed of Gift dated 4<sup>th</sup> July 2013 made between the said Rafikul Alam Sarkar, therein referred to as the Donor of the One Part and Abdul Rauf Sarkar, the Owner abovenamed, therein referred to as Donee of the Other Part and registered in the office of the Additional District Sub-Registrar, Sonarpur in Book No. 1, CD Volume No. 19 at Pages 5750 to 5777, Being No. 08269 for the year 2013, the said Rafikul Alam Sarkar, in consideration of the natural love and affection that he bore towards his brother, therein mentioned granted, transferred, gifted, assigned and assured unto and in favour of Abdul Rauf Sarkar the Owner abovenamed All That the piece and parcel of land admeasuring 1 Satak be the same a little more or less being the demarcated 1

Faint, illegible text, likely bleed-through from the reverse side of the page.



Faint, illegible text, likely bleed-through from the reverse side of the page.



Satak of land situated in the middle portion of said R. S. Dag No. 459, L. R. Dag No. 500 more fully and particularly described in the Schedule hereunder written.

P. The Developer is the owner of 8.1950 Acres of land contained in R.S. Dag Nos. 407, 454, 408, 418, 456, 457, 412, 416, 420, 417, 419, 421, 433, 433/811, 434, 435, 436, 437, 438, 448, 439, 440, 441, 443, 442, 445, 447, 449, 450, 451, 452, 455, 458, 459, 460, 464 and 453 (being L.R. Das Nos. 449, 495, 450, 460, 497, 498, 454, 458, 462, 459, 461, 463, 473, 475, 476, 477, 478, 479, 480, 489, 481, 482, 483, 485, 484, 487, 488, 490, 491, 492, 493, 496, 499, 500, 501, 505 and 494) situate and lying at Mouza Jagannathpur ; 1.29 Acres of land contained in R.S. Dag Nos. 400, 412, 404, 411, 417, 413, 414 and 416 (being L.R. Dag Nos. 431, 434, 439, 446, 448, 435, 436 and 447) situate and lying at Mouza Teghor ; and 1.20 Acres of land contained in R.S. Dag Nos. 4, 5, 6, 17, 18, 14 and 15 (being L.R. Dag Nos. 1, 2, 3, 4, 6, 10 and 9) situate and lying at Mouza Nischintapur P.S. and Sub-Registry Office Sonarpur, lying within the limits of Rajpur Sonarpur Municipality in the District of South 24 Parganas which are adjacent to the lands owned by the Owners being the subject matter of the this agreement.

Q. The Developer is also negotiating with the owners of the lands contained in R.S. Dag Nos. 425, 426, 427, 428, 433 and 434 (Being L.R. Dag Nos. 456, 457, 458, 459, 464 and 465) in Mouza Teghor and the owners of the lands contained in R.S. Dag Nos. 6, 18, 16, 19 and 18/494 (being L.R. Dag Nos. 3, 6, 7, 8 and 5) in Mouza Nischintapur and other contiguous lands with the intention of purchasing the said plots of land.

R. The parties hereto have agreed to develop the said land described in the First Schedule hereunder written on the terms and conditions herein contained by exploiting the said land by erecting buildings upon the said lands.

S. The parties herein have agreed that the Owner will amalgamate the land described in the First Schedule hereto with the lands belonging to the Developer as aforesaid and with other lands that may be purchased by the Developer and other contiguous land in respect of which the Developer has or might enter into development agreements.

Faint, illegible text, likely bleed-through from the reverse side of the page.



Faint, illegible text at the bottom of the page, possibly a footer or additional notes.



**NOW THIS AGREEMENT WITNESSETH AND IT IS HEREBY AGREED BY  
AND BETWEEN THE PARTIES HERETO as follows :-**

**ARTICLE : 1 - DEFINITIONS**

In these presents unless there is some thing repugnant to or inconsistent therewith :

1. **TITLE DEEDS** – shall mean the documents of title to the lands described in the First Schedule hereunderwritten.
2. **PREMISES** - shall mean the piece and parcel of land measuring 10 Decimals, be the same a little more or less situate at Mouza Jagannathpur, J.L. No. 51, Block Sonarpur, P.S. and Sub-Registry Office Sonarpur, lying within the limits of Rajpur Sonarpur Municipality in the District of South 24-Parganas being a demarcated portion of the lands comprised in R.S. Dag No.459 corresponding to L.R. Dag No. 500 more fully and particularly described in the **First Schedule** hereunder written. :
3. **BUILDING(S)** – shall mean the respective buildings, the open spaces and other structures on the ground floor containing several independent and self-contained flats and car parking spaces and other constructed spaces and open or covered areas being constructed or intended to be constructed on the lands described in the First Schedule hereto and in accordance with the building plans to be sanctioned by the Rajpur Sonarpur Municipality.
4. **COMMON FACILITIES AND AMENITIES** – shall include the corridors, lifts, hallways, stairways, passage-ways, drive-ways, common lavatories, pump house, overhead water tank, water pump and motor and other facilities required for the establishment, location, enjoyment, provisions, maintenance and/or management of the building and also mentioned in the **Third Schedule** hereunder written.
5. **SALEABLE SPACE** – shall mean all the open and covered spaces in the building capable of being transferred for exclusive use of the Purchaser thereof after making due provisions for common facilities and the space required therefor.





6. OWNER'S ALLOCATION – shall mean : 30% of the total saleable space in the buildings to be erected on the plot described in the First Schedule hereunder written being the allocation of Abdur Rauf Sardar, the location whereof being as is agreed upon between the said Owner and the Developer by a separate agreement in writing before submission of the building plans for sanction and the proportionate share in the common facilities, areas and amenities and the roof.
7. DEVELOPER'S ALLOCATION – shall mean the remaining 70% of the total saleable space in the buildings to be erected on the lands described in the First Schedule hereunder written after allocation to the Owner of his allocation including proportionate undivided share in the common facilities, areas and amenities and the roof.
8. ARCHITECT – shall mean such person or persons who may be appointed by the Developer as Architect of the building on the said premises.
9. BUILDING PLAN – shall mean the respective plan or plans to be prepared by the Architect and to be sanctioned by the Rajpur Sonarpur Municipality for the construction of buildings on the lands described in the First Schedule hereunder written, the lands belonging to the Developer as aforesaid and other lands that may be purchased by the Developer or in respect of which the Developer has or might enter into development agreements.
10. TRANSFER with its grammatical variations shall include transfer by possession and by way other means adopted for effecting what is understood as a transfer of space in multi-storied building to Purchaser thereof as per law.
11. TRANSFeree – shall mean a person, firm, limited company, association of persons to whom any saleable space in the building would be transferred.
12. SPECIFICATIONS – shall mean the specifications mentioned in the Second Schedule hereunder written subject to the alterations or modifications or modifications as may be suggested or approved by the Architect.
13. UNIT OR FLAT – shall mean all the residential apartments and/or other space or spaces to be built and constructed by the Developer according to the building plans sanctioned by the Rajpur-Sonarpur Municipality.





14. TIME / PERIOD - shall mean the period of 60 (sixty) months from the date of sanction of individual building plans by the Raipur-Sonarpur Municipality within which period the respective buildings will be built and constructed by the Developer.

15. ADVOCATE - shall mean Mr. Rudradeb Chaudhuri of 34 Ballygunge Circular Road, Kolkata-700019 who will prepare and finalise the agreements of sale to be entered into with intending purchasers of Units forming part of both the Owners' and Developer's Allocations and who will also prepare and finalise the Deeds of Conveyance to be executed in favour of Purchasers of both the Owners' and Developer's Allocations.

16. Words importing singular shall include plural and vice versa.

#### ARTICLE : II - COMMENCEMENT

This Agreement shall be deemed to have commenced on and with effect from the date of execution of this agreement.

#### ARTICLE : III - OWNERS' REPRESENTATIONS

1. The Owner is absolutely seized and possessed of and/or well and sufficiently entitled to the plot of land described in the First Schedule hereunder written.
2. The plot of land described in the First Schedule hereunder written is free from all encumbrances, charges, liens, lispendens, attachments, trusts, acquisitions whatsoever or howsoever.

#### ARTICLE : IV - DEVELOPMENT RIGHTS

1. The Owner grants, subject to what has been herein provided, exclusive right to the Developer to build upon and to exploit commercially the said premises and to construct new buildings on the plot described in the First Schedule hereunder written in accordance with the plan or plans to be





sanctioned by the Rajpur Sonarpur Municipality with or without any amendment and/or modification thereto made or caused to be made by the parties hereto.

2. All applications, plans and other papers and documents as may be required by the Developer for the purpose of obtaining necessary sanction from the appropriate authorities shall be prepared and submitted by the Developer on behalf of the Owner at the Developer's cost and the Developer shall pay and bear all fees including Architect's fees, charges and expenses required to be paid or deposited for exploitation of the said premises.

3. Nothing in these presents shall be construed as a demise or assignment or conveyance in law by the Owner of the said premises or any part thereof to the Developer or as creating any right, title or interest in respect thereof to the Developer other than an exclusive license to the Developer for the purpose of development of the said premises in terms hereof and other than to deal with Developer's Allocation after providing the Owner's Allocation as per the terms of these presents.

#### ARTICLE : V - POSSESSION & CONSTRUCTION

1. Upon possession being taken, the said premises would be held by the Developer and/or on behalf of and in trust for the Owner for the purpose of carrying out the construction in terms of this agreement.

2. The Developer shall not in any way deal with, dispose of, encumber or part with possession of Units forming part of the Developer's Allocation to any third party or parties save and except entering into agreements for sale with prospective purchasers till such time, the Owner's Allocation is constructed and made over by the Developer to the Owner to his complete satisfaction.

3. Till such time, the Developer makes over possession of the Owner's Allocation on the plots described in the First Schedule hereunder written to the Owner within the time and in the manner mentioned herein, the Developer shall not part with possession of any of the portions of the Developer's Allocation in the plot described in the First Schedule hereunder written to any third party. The Developer shall however be entitled to enter into agreements for sale of the Developer's Allocation any part thereof and to collect part-payment/advances. The provisions of this agreement would be made aware of by the Developer to

Faint, illegible text, likely bleed-through from the reverse side of the page.



Faint, illegible text, likely bleed-through from the reverse side of the page.



the prospective Purchaser or Purchasers and any agreement with the prospective Purchaser or Purchasers would have reference of this agreement.

4. Time shall be the essence of the contract in this regard provided that if any delay is caused due to force majeure, the time during which the Developer was prevented from carrying out its obligations shall be added to the respective schedules.

#### ARTICLE : VI - PROCEDURE

1. The Owner shall grant to the Developer and/or its nominee or nominees a registered General Power of Attorney as may be required for the purpose of obtaining all necessary permissions and sanctions from different authorities in connection with the construction of the building and also for pursuing and following up matter with the Rajpur Sonarpur Municipality and other authorities at the cost of the Developer.

2. Apart from the execution of the General Power of Attorney, the Owners do and each of them doth hereby undertake that they shall execute as and when necessary all papers, documents, plans etc. for the purpose of Development of the said premises.

3. The Owner shall also execute and register a Power of Attorney in favour of the Developer and/or its Directors authorising them to enter into Agreements for Sale with intending purchasers in respect of the Developer's allocation and to receive advances from intending purchasers. The said Power of Attorney will also authorise the Developer to execute and register Deeds of Sale of units forming part of the Developer's Allocation. The Developer will not give physical possession to any purchaser unless and until Owner's Allocation is handed over to the Owner.

#### ARTICLE : VII - DEALINGS OF SPACES IN THE BUILDING

1. The Owner shall be entitled to transfer or otherwise deal with the Owner's Allocation in the building without in any way affecting the right and interest of the Developer or any person claiming through it.

...the ... of ...

DECLARATION OF INTEREST

I, the undersigned, being a candidate for the office of ...



DECLARATION OF INTEREST

I, the undersigned, being a candidate for the office of ...



2. The Developer shall be exclusively entitled to the Developer's Allocation in the building with exclusive right to transfer or otherwise deal with or dispose of the same without any right, claim or interest therein whatsoever of the Owner or any person claiming through him. Possession of any unit forming part of the Developer's Allocation will not however be handed over to any purchaser until the allocation of the Owner has been made over to him to his complete satisfaction. It is clarified that the expression 'complete satisfaction' means that the Owner's Allocation has been constructed in accordance with the sanctioned building plan and with the specifications contained in the Second Schedule to this agreement.
3. No formal Deed of Transfer in respect of the Owner's allocation shall be required or needed inasmuch as the Owner's Allocation shall be deemed to have been built and/or executed on his own account.
4. The Developer shall be entitled to execute and register the conveyances in respect of its allocation in the new building but shall however not part with possession thereof to any Purchaser or Purchasers until and unless the Developer delivers possession of the Owner's Allocation in the new building to the Owner.
5. In so far as necessary all dealings by the Developer in respect of sanction of plans and erection of the building shall be in the name of the Owner for which purpose the Owner undertakes to give the Developer and its nominee or nominees power or powers of attorney in a form and manner reasonably required by the Developer. It is however understood that such dealings shall not in any manner fasten or create any financial liability upon the Owners.
6. The Owners shall execute the Deed of Conveyance or Conveyances in respect of saleable space in the Developer's Allocation in favour of the Developer or its nominee or nominees in such part or parts as shall be required by the Developer **PROVIDED HOWEVER** the costs of such Conveyance or Conveyances including stamps and registration expenses and all other expenses, taxes/rates and fees including Advocate's fees shall be borne and paid by the Developer or its nominees.



Faint, illegible text, likely bleed-through from the reverse side of the page.



ARTICLE : VIII - BUILDINGS

1. Before submission of plan by the Developer in respect of the plot described in the First Schedule hereunder written to the Rajpur Sonarpur Municipality for sanction, the Owner abovenamed and the Developer shall, by a separate agreement in writing, allocate amongst themselves their respective allocations in the new building. Fifty percent of the flats/units forming part of the Owners' Allocation in respect of the said plot shall be selected by the Owner himself and the balance fifty percent of such Owner's Allocation will be selected by the Developer. Fifty percent of the flats/units forming part of the Developer's Allocation in respect of the said plot shall be selected by the Developer itself and the balance fifty percent of such Developer's Allocation will be selected by the Owner. After earmarking their respective allocations, the same shall stand appropriated against the respective allocations of the parties herein. While earmarking such allocation, if any area is found to be in excess of the allocation of any of the parties, the party to whom such excess area would be allocated, would pay to the other party compensation and/or damages at the prevailing market rate.
2. The Developer shall at its own costs construct, erect and complete one or more buildings on the plot described in the First Schedule hereto in accordance with the sanctioned plans with such materials and with such specifications as are mentioned and detailed in the Second Schedule hereunder written or as may be recommended by the Architect from time to time.
3. The Developer shall install and erect in the said buildings at its own costs lifts, pump, water storage-tanks, overhead reservoirs, electrification, temporary electric connection from the Authority concerned and until permanent electric connection is obtained, temporary electric connection shall be provided and other facilities as are required to be provided.
4. The Developer shall be authorised in the name of the Owner in so far as is necessary to apply for and obtain quotas entitlements and other allocations of or for cement, steel, bricks and other building materials allocable to the Owner for the construction of the building and to similarly apply for and obtain temporary connection of water, electricity, power and permanent drainage and sewerage connection to the newly built up building and other inputs and facilities required for the construction or enjoyment of the building.

Faint, illegible text, likely bleed-through from the reverse side of the page.



Faint, illegible text, likely bleed-through from the reverse side of the page.

Very faint, illegible text at the bottom of the page.



5. All costs charges and expenses including architect's fees shall be discharged and paid by the Developer and the Owner shall bear no responsibility in this context.

6. As from the date of making over possession in writing of the plot of land described in the First Schedule hereunder written any liability becoming due on account of the municipal rates and taxes as also other outgoings in respect of such plot and till such time as the possession of the said Owner's Allocation is made, shall be borne and paid by the Developer. It is made specifically clear that all outstanding dues on account of municipal rates and taxes as also other outgoings upto the date of delivery of possession shall remain the liability of the respective Owner and such dues shall be borne and paid by the Owner as and when called upon by the Developer without raising any objection thereto.

**ARTICLE : IX - CONSIDERATION**

1. In consideration of the Owner having agreed to permit the Developer to construct, erect and complete buildings on the said premises, the Developer agrees to make over to the Owner as detailed earlier the Owners' Allocation after construction of the buildings which interest would remain the sole and absolute property of the Owner subject however to the Owner complying with the terms and conditions herein contained.

2. In addition to the consideration herein agreed to be paid, the Developer agrees :-

(a) to obtain at its own costs and expenses all necessary permission and/or approvals and/or consents from all statutory and other authorities save as otherwise provided in this Agreement.

(b) to pay the cost of supervision of the development and construction of the building at the said premises.

(c) to bear all costs, charges and expenses for construction of the building at the said premises in pursuance of the specification mentioned in the Second Schedule hereunder written.



Faint, illegible text, likely bleed-through from the reverse side of the page. The text is too light to transcribe accurately but appears to be several lines of a letter or document.



The aforesaid shall constitute the apparent consideration for grant of exclusive right for development of the said premises.

**ARTICLE : X - FINANCING**

1. The Developer has, simultaneously with the execution of this agreement, deposited a sum of Rs. 2,00,000/- (Rupees two lacs) with Abdur Rouf Sarkar alias Abdur Rauf Sardar, being the Owner of the plot described in the First Schedule hereunder written as and by way of interest-free security deposit.
2. All amounts deposited with the Owner in terms of Clause 1 hereinabove shall be repaid by the Owner within thirty days of completion of construction of the building. If the Owner is unable to repay such advance, such interest-free deposit is to be adjusted by appropriation of the Owner's Allocation or such part thereof as may be necessary to square up such deposit. Such adjustment of saleable super-built area will be made within thirty days of completion of construction of the building at a rate at which the last sale/booking in respect of any unit in the said plot has been made. The actual super-built area of each Unit will be certified by the Architect and verified by the Owners' Engineer.

3. It shall be the discretion of the Developer to raise any sum or sums from any financial institutions for the purposes of erection of the building against security of the Developer's allocation. The Owners agree to sign and execute any document that they may be required to in this regard.

**ARTICLE : XI - COMMON FACILITIES**

1. As soon as the building is completed in every respect including water and drainage connection and arrangement of electricity, the Developer shall give a written notice to the Owner requiring the Owner to take possession of the Owner's Allocation in the buildings accompanying therewith a certificate of the Architect to the effect that the building is completed in accordance with the said plan. The Owner shall within 30 (thirty) days from the date of service of the said notice take possession of Owner's Allocation or shall be deemed to be in such possession from such date and at all times thereafter the Owner shall be exclusively responsible for payment of all Municipal and property taxes, rates, duties, dues and other public outgoings and impositions whatsoever (hereinafter

Faint, illegible text, possibly bleed-through from the reverse side of the page.

SECRETARY'S CERTIFICATE



Faint, illegible text, possibly bleed-through from the reverse side of the page.



for the sake of brevity referred to as "the said rates") payable in respect of the Owner's Allocation, the said rates are to be apportioned pro-rata with reference to the saleable space in the building if they are levied on the building as a whole.

2. The Owner and the Developer shall punctually and regularly pay for their respective allocations the said rates and taxes to the concerned authorities or otherwise as may be mutually agreed upon between the Owner and the Developer and both the parties shall keep each other indemnified against all claims, actions, demands, costs, charges and expenses and proceedings whatsoever directly or indirectly instituted against or suffered by or paid by either of them as the case may be consequent upon a default by the Owner or the Developer in this behalf.
3. As and from the date of receipt of notice of possession, the Owner shall also be responsible to pay and bear and shall forthwith pay on demand to the Developer the Service charge for the common facilities in the new building payable with respect to the Owner's Allocation. The Developer shall also be responsible to pay and bear and shall forthwith pay on demand the Service charge for the common facilities in the new building payable with respect to the Developer's Allocation
4. Any transfer of any part of the Owner's Allocation in the new building shall be subject to the provisions hereof and the Owners shall thereafter be responsible in respect of the space transferred to pay the said rates and service charges for the common facilities.

#### ARTICLE : XII – COMMON RESTRICTIONS

The Owner's Allocation in the building shall be subject to the same restrictions and use, as are applicable to the Developer's Allocation in the building intended for common benefits of all occupiers of the building which shall include the following :-

1. Neither party shall use or permit to be used the respective allocations in the building or any portion thereof for carrying on any obnoxious, illegal and immoral trade or activity nor use thereof for any purpose which may cause any nuisance or hazard to the other occupiers of the building.





2. Neither party shall demolish or permit demolition of any wall or other structure in their respective allocations or any portion thereof or make any structural alteration either major or minor without the written consent of the other in this behalf.
3. Neither party shall transfer or permit transfer of their respective allocations or any portion thereof unless -
  - (a) Such party shall have observed and performed all terms and conditions on their respective parts to be observed and/or performed.
  - (b) The proposed Transferee shall have given a written undertaking to the effect that such Transferee shall remain bound by the terms and conditions of these presents and further that such Transferee shall pay all and whatsoever shall be payable in relation to the area in his/her possession.
4. Both the parties shall abide by all laws, bye-laws, rules and regulations of the government, local bodies as the case may be and shall attend to answer and be responsible for any deviation violation and/or breach of any of the said laws, bye-laws, rules and regulations. The Developer shall be liable for any consequence or offence in respect of construction of the building(s) and shall indemnify the Owner in respect of any action or breach.
5. The respective allottees shall keep the interior walls, sewers, drains, pipes and other fittings and fixtures and appurtenances and floor and ceiling etc. in each of their respective allocations in the building in good working condition and repair and in particular so as not to cause any damage to the building or any other space or accommodation therein and shall keep the other of the and/or the occupiers of the building indemnified from and against the consequences of any breach.
6. Neither party shall do or cause or permit to be done any act or thing which may render void and voidable any insurance of the building or any part thereof and shall keep the other occupiers of the said building harmless and indemnified from and against the consequences of any breach.





7. No goods or other items shall be left or kept by either party for display or otherwise in the corridors or at other places of common use and enjoyment in the building and no hindrance shall be caused in any manner in the from covenant of users in the corridors and other places of common use and enjoyment in the building.
8. Neither party shall throw or accumulate any dirt, rubbish, waste or refuse or permit the same to be thrown or accumulated in or about the building or in the compounds, corridors or any other portion or portions of the building.

**ARTICLE : XIII – OWNER'S OBLIGATION**

1. The Owner hereby agrees and covenants with the Developer that a joint survey of the premises would be made within 15 days from the execution of these presents.
2. The Owner further agrees and covenants with the Developer that mutation of the entirety of the land described in the First Schedule in the names of the Owner in the office of the Block Land and Land Reforms Officer and in the Rajpur-Sonarpur Municipality would be completed as soon as possible at the cost and expenses of the Owner. Original documents regarding such mutations would be handed over by the Owners to the Developer within seven days of individual mutations.
3. The Owner agrees and covenants with the Developer that it shall be the exclusive responsibility of Owner to get the land converted into commercial use from the Block Land & Land Revenue Office as soon as possible at the cost and expenses of the Owner. Original documents regarding such conversion would be handed over by the Owner to the Developer within seven days of individual conversions.
4. The Owner further covenants with the Developer to render all necessary assistance to enable the Developer to peacefully erect a boundary wall surrounding the said land at the cost of the Developer and to thereafter make over peaceful vacant possession of the such premises to the Developer evidenced in writing as soon as practicable.

Faint, illegible text, likely bleed-through from the reverse side of the page.



RECEIVED

Faint, illegible text at the bottom of the page, possibly a receipt or acknowledgment.



5. The Owner doth hereby agree and covenant with the Developer not to do any act, deed or thing whereby the Developer may be prevented from leasing or renting any of the Developer's allocated portion in the buildings or at the said premises provided the Owner's Allocation is made over to the Owner and vice versa by the Developer.
6. The Owner doth hereby agree and covenant with the Developer not to cause any interference or hindrance in the construction of the said building at the said premises to be constructed by the Developer. The Owner will however be at liberty to visit the site to inspect the quality of materials being used and to inspect whether the construction is being made in conformity with the sanctioned building plans and relevant laws.
7. The Owner further covenants with the Developer to, simultaneously with the execution of this agreement, make over to the Developer attested photocopies or certified copies of all original title deeds relating to the said premises which are in the possession of the Owner as well as conversion certificates, all original mutation certificates, parchas, khajna and tax payment receipts. If any of the above documents are presently not in the possession of the Owner, the Owner will obtain the same and make over the same to the Developer as soon as the same is obtained. The Owner will also make available all original documents to the Developer as and when required by the Developer for inspection.
8. If any deficiency or lacuna is found in the title of any of the Owner, the Owner shall remove the same at his own cost.
9. The Owner may appoint his own engineer for inspection of the building at their own cost from time to time and any deviation or illegal construction by the Developer which may be pointed out by the Owner shall be demolished or rectified by the Developer at its own costs and expenses.

**ARTICLE : XIV - DEVELOPER'S OBLIGATIONS**

1. The Developer hereby agrees and covenants with the Owners of the plots described in the First Schedule hereunder written to complete the construction of the respective building on their respective plots within 60 (sixty) months from the date of sanction of building plans in respect of the said plot by

Faint, illegible text, possibly bleed-through from the reverse side of the page.



Faint, illegible text, possibly bleed-through from the reverse side of the page.



the Rajpur Sonarpur Municipality, subject to force majeure and subject also to the Owner strictly complying with all their obligations under this agreement.

2. The Developer hereby agrees and covenants with the Owners that a joint survey of the premises would be made within 15 days from the execution of these presents.
3. The Developer hereby agrees and covenants with the Owner not to violate or contravene any of the provisions or rules applicable to construction of the said building.
4. The Developer hereby agrees and covenants with the Owner not to do any act, deed or thing whereby the respective Owners are prevented from enjoying leasing assigning and/or disposing of any of the Owners' Allocation in the building at the said premises.

**ARTICLE : XV - DEVELOPER'S INDEMNITY**

1. The Developer hereby undertakes to keep the Owner Indemnified against all third party claims and actions arising out of any sort of act or commission on the part of the Developer in relation to the construction of the said buildings.
2. The Developer hereby undertakes to keep the Owner Indemnified against all actions, suits, costs, proceedings and claims that may arise out of Developer's actions with regard to the Development of the premises and/or in the matter of construction of the building and/or for any defect therein.

**ARTICLE : XVI - MISCELLANEOUS**

1. The Owners and the Developer have entered into this Agreement purely as a contract and nothing contained herein shall be deemed to construed as a partnership between the parties hereto in any manner not shall the parties hereto constitute an Association of persons.
2. The Owners shall not be liable for any Income Tax, Wealth Tax or any other taxes in respect of the Developer's Allocation and the Developer shall be

*[Faint, illegible text, likely bleed-through from the reverse side of the page]*



*[Faint, illegible text, likely bleed-through from the reverse side of the page]*



- liable to make payment of the same and keep the Owner indemnified against all actions, suits, proceedings, costs, charges and expenses in respect thereof.
3. Any notice required to be given by the Developer shall without prejudice to any other mode of service available be deemed to have been served on the Owner if delivered by hand and duly acknowledged or sent by pre-paid registered post with acknowledgement due to the address of the Owner mentioned hereinabove (unless change thereof is intimated in writing to the Developer in which case such notice shall be served at such new address) and shall likewise be deemed to have been served on the Developer if delivered by hand or sent by prepaid registered post to the address of the Developer mentioned hereinabove (unless change thereof is intimated in writing to the Owner in which case such notice shall be served at such new address).
  4. All Agreements for Sale and Deeds of Conveyance in respect of Units forming part of both the Owner's Allocation and the Developers' Allocation will be similar and shall contain identical covenants. For the sake of uniformity, the Advocate defined hereinbefore will prepare and finalise the agreements of sale to be entered into with intending purchasers of Units forming part of both the Owner's and Developer's Allocations. The said Advocate will also prepare and finalise the Deeds of Conveyance to be executed in favour of Purchasers of both the Owner's and Developer's Allocations.
  5. For the purpose of obtaining the best possible price for Units, the Owner and the Developer will jointly appoint a Marketing Agent and all flats forming part of the Owner's Allocation (save those being retained by the Owner for his own use) as well as the Developer's Allocation will be sold through such Marketing Agent. The parties hereto will jointly negotiate with and finalise the remuneration of the Marketing Agent and all expenses related to marketing and pay the same proportionately. The Owner and the Developer will jointly decide the 'per square foot' price at which the Units forming part of both allocations will be sold through the Marketing Agent. Such price will be revised from time to time by mutual agreement between the Owner and the Developer.
  6. The Developer and the Owner shall mutually frame scheme for the management and administration of the said building or buildings and/or common parts thereof. The Owner hereby agrees to abide by all the rules and regulations to be framed by any society/association holding association and/or any other organisation who will be in charge of such management of the affairs of the

Faint, illegible text, likely bleed-through from the reverse side of the page.



Faint, illegible text, likely bleed-through from the reverse side of the page.



building or buildings and/or common parts thereof and the parties hereto hereby give their consent to abide by such rules and regulations. Such rule and byelaws will be framed by the Advocate defined above.

7. The name of the building(s)/ complex shall be decided upon by the Developer.
8. If this agreement is required to be registered, the stamp duty and registration charges therefor shall be paid and borne by the Developer.

ARTICLE : XVII - FORCE MAJEURE

1. The parties hereto shall not be considered to be liable for any obligation hereunder to the extent that the performance of the relative obligations has been prevented by the existence of the "Force Majeure" and the party shall be suspended from the obligation during the duration of the "Force Majeure".
2. "Force Majeure" shall mean acts of God, flood, earthquake, riot, war, storm, tempest, civil commotion, labour unrest, strike, order of injunction and/or any other act or commission beyond the control of the parties hereto.

ARTICLE : XVIII - ARBITRATION

All disputes and differences between the parties hereto regarding the construction or interpretation of any of the terms and conditions herein contained or determination of any liability or touching these presents shall be referred to arbitration of two Arbitrators, one being appointed by the Owner and the other by the Developer. The said two Arbitrators shall jointly appoint a third arbitrator/lumpire. The said arbitration will be governed by the Arbitration and Conciliation Act, 1998 or any statutory enactment or modification thereof.

THE FIRST SCHEDULE ABOVE REFERRED TO:  
(Particulars of the Said Premises)

ALL THAT the piece and parcel of land measuring 10 Decimals, equivalent to 6 Colthahs 36 square feet, be the same a little more or less, situate at Mouza





Jagannethipur, J.L. No. 51, Block Sonarpur, P.S. and Sub-Registry Office Sonarpur, being a demarcated portion of the lands comprised in R.S. Dag No.459 corresponding to L.R. Dag No. 500, L.R. Khatian No. 1340, lying within the limits of Ward No. 8 of the Rajpur Sonarpur Municipality in the District of South 24-Parganas

**THE SECOND SCHEDULE ABOVE REFERRED TO :**

(Construction details and fixtures to be provided in the Unit)

1. **STEEL** : Steel used in the building to be of 'Elegant' or similar brand.
2. **CEMENT** : Cement used in the building to be of 'ACC' or similar brand.
3. **STRUCTURE** : RCC Frame structure with as per sanctioned building plan
5. **BRICKWORK** : All external walls to be of 8" and all internal walls will be of 5"3" bricks as per specification.
6. **FLOORING** : Flooring of the Units to be ceramic tiles.
7. **TOILETS** : Toilets to be of semi-glazed ceramic tiles..
8. **DOOR FRAMES** : Standard flush main door. Water proof flush internal doors.
9. **WINDOWS** : Aluminium frame clear glass.
10. **WALL (INSIDE)** : Wall to be covered with Plaster of Paris except Toilet.
11. **GRILLES** : To be provided as and where necessary at extra cost of same design throughout complex.
12. **WALL (TOILET)** : Toilets to be covered with standard quality ceramic tiles up to door lintel height.





13. WALL (OUTSIDE): Plaster and painted with ACE/Snowcem or similar.
14. PLUMBING : For all water lines UPVC to be fitted with first class fixtures and fittings. One toilet to be provided with hot and cold water lines.
15. SANITARY FIXTURES : Toilets to be provided with English Commode system, one wash basin, two bib cocks, one shower with necessary stop cock, etc..
16. PAINTING : Internal doors to be painted with white enamel paint of Asian brand or similar. Main Door to be finished in enamel paint.
17. ELECTRICAL : Concealed wiring to be provided with ISI Copper wire.
18. KITCHEN : Platform to be of black Granite. Stainless steel sink. Counter will have ceramic tiles 2.5 feet above the platform.
19. ELECTRIC SWITCHES : All switches will be of Modular variety, "Anchor" or "Roma" manufacture or similar make. MCBs will be of Anchor or "Havelis" or similar make.
20. POWER POINTS : Each room to be provided with one fan point but in dining and drawing room two fan points, three light points, two 5 AMP and one 15 AMP plug points. One AC point in drawing/ dining and master bedroom.
21. POWER SUPPLY : Electric connection commensurate with the above to be provided with individual loop (19) arrangements for all flats. However, all deposits towards service and individual meters will be proportionately borne by the flat Owners.
22. INTERCOM : Intercom connection for each flat will be provided.
23. TELEPHONE & T.V. : Concealed connections to be provided in every flat.
24. LIFT : Lift of Adams make or similar will be provided.



25. OUTSIDE LIGHTING : Adequate lighting arrangements with fittings to be provided at the gate, pathway and around the building for security.
26. PLANTERS : Abundant greening of the building to be done with decorative foliage using "in situ" planters.

THE THIRD SCHEDULE ABOVE REFERRED TO:  
(Common Areas and Installations)

1. Entrance and exit gates of the building.
2. Paths passages garden and open spaces in the building
3. Entrance lobby in the ground floors of the building.
4. Driveway in the ground floor of the building.
5. Staircases of the building along with their Tull and half landings with both staircover on the ultimate roof.
6. Lifts with lift shaft and the lobby in front of it on typical floors and lift machine room and the stair leading to the roof thereof.
7. Generator room in the ground floor of the building complex.
8. Concealed Electrical wiring and fittings and fixtures for lighting the staircases, lobby and landings and operating the lifts and separate electric meters and meter room in the ground floor of the concerned block.
9. Water pump with motor and with water supply pipes to overhead water tank and with distribution pipes therefrom connecting to different units of the concerned block.
10. Water waste and sewerage evacuation pipes from the Units to drains and sewers common to the block and from the block to the municipal drain.
11. Common bathroom with W.C. and common toilets in ground floor of the building.



Faint, illegible text, possibly bleed-through from the reverse side of the page.



Faint, illegible text, possibly bleed-through from the reverse side of the page.

12. Room for darwan/security guard, caretaker's office in the ground floor of the building complex.

13. Arrangement of Intercom/EPABX with connections to each individual flat from the reception in the ground floor.

14. Boundary walls.

15. Roof

IN WITNESS WHEREOF the parties hereto have hereunto set and subscribed their respective hands and seals on the day month and year first above written.

SIGNED SEALED AND DELIVERED by  
ABDUR RAUF SARKAR alias ABDUR  
ROUF SARKAR being the OWNER within  
named in the presence of :

*Sumanit Dutta Choudhry*  
*Shigori Police Court*  
*Kat-27.*  
*Abdur Rouf Saekar*

SIGNED SEALED AND DELIVERED on  
behalf of DEVALOKE DEVELOPERS  
LIMITED being the DEVELOPER  
withnamed by the pen of its Director,  
Sukanta Kundu in the presence of :

*Sumanit Choudhry*  
*Shigori Police Court*  
*Kat-27.*

**DEVALOKE DEVELOPERS LTD.**  
*Sukanta Kundu*  
Director

Drawn by me :  
*19/11/21*  
(Rudradeb Chaudhuri)  
Advocate, High Court



*[Faint, illegible handwritten text, possibly bleed-through from the reverse side of the page.]*





Name ... ABDUR RAUF SARDAR @ ABDUL RAUF SARDAR @ ABDUL RAUF SARDAR  
 Signature Abdul Rauf Sardar

	Thumb	1 <sup>st</sup> finger	Middle Finger	Ring Finger	Small Fi
left hand					
right hand					



Name ... SUKANTA KUMAR  
 Signature Sukanta Kumar

	Thumb	1 <sup>st</sup> finger	Middle Finger	Ring Finger	Small Fi
left hand					
right hand					



Name .....  
 Signature .....

	Thumb	1 <sup>st</sup> finger	Middle Finger	Ring Finger	Small Fi
left hand					
right hand					



Name .....  
 Signature .....

	Thumb	1 <sup>st</sup> finger	Middle Finger	Ring Finger	Small Fin
left hand					
right hand					



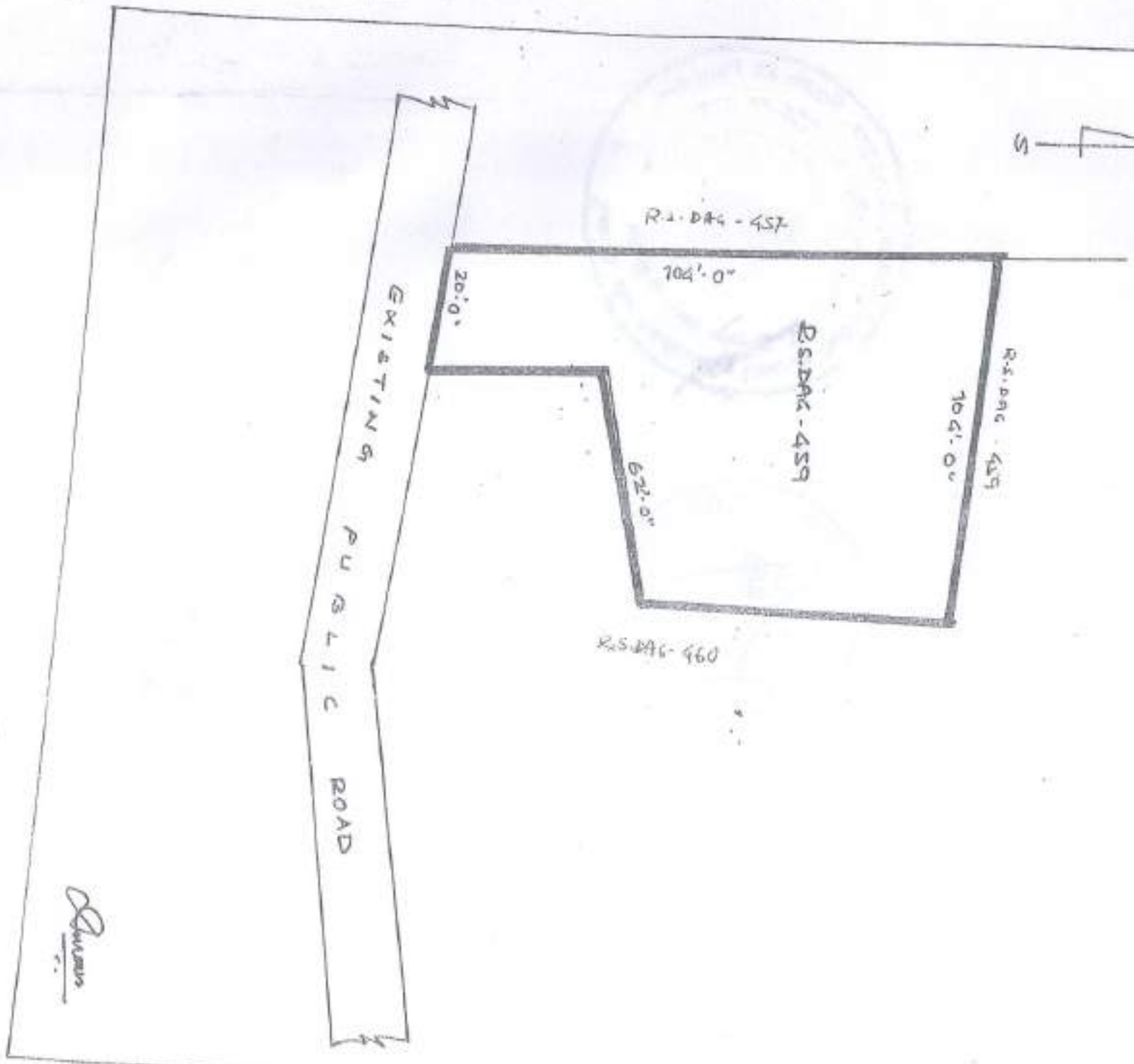
SITE PLAN OF R.S. DAG NO. 459 L.R.DAG NO. 500

MOUZA - TAGANNATHPUR, T.L.-SI. P.S.-SONARPUR

DIST-24 PARAGANAS (SOUTH) UNDER RAJPUR-SALAPUR MUNICIPALITY

AREA OF LAND : 10 DEGAL

AREA SHOWN IN RED BORDER

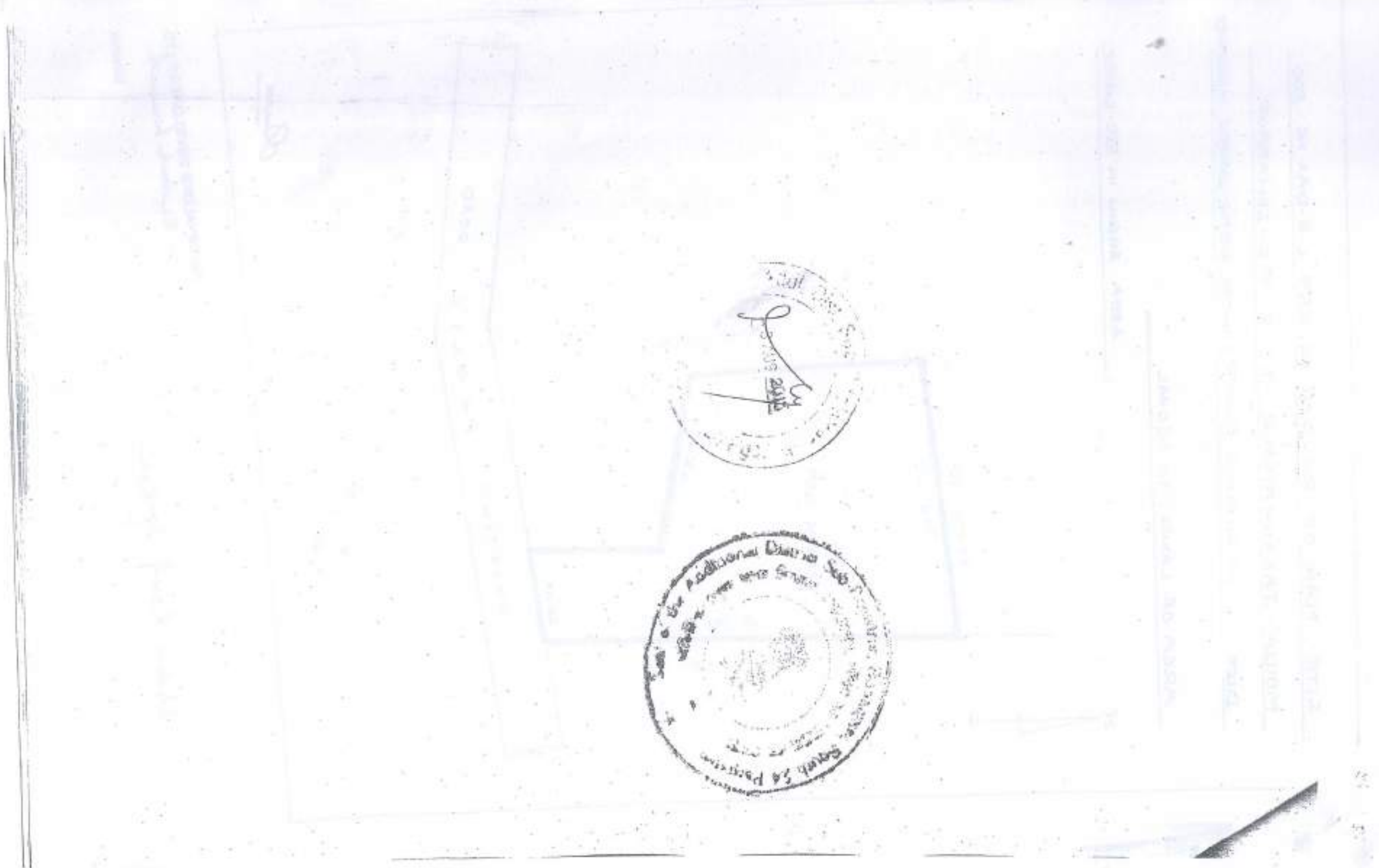


Abdul Rouf Soekson

FOR DEVELOPER DEVELOPERS LTD.  
S. Chakrabarti  
Director

*[Signature]*











ADDITIONAL DISTRICT

ADDITIONAL DISTRICT







**Seller, Buyer and Property Details**

**Land Lord & Developer Details**

Land Lord Details								
SL No.	Name, Address, Photo, Finger print and Signature							
1	<p>Mr Abdul Reuf Sarker (Alias: Mr Reuf Sarker)                      Son of Late Abdul Hakim Sarker                      Jagannathpur, P.O:- Sonarpur, P.S:- Sonarpur, District:-                      South 24-Parganas, West Bengal, India, PIN - 700150                      Sex: Male, By Caste: Muslim, Occupation: Business, Citizen                      of: India, PAN No. DFAPS4148B,                      Status : Self                      Date of Execution : 03/08/2015                      Date of Admission : 03/08/2015                      Place of Admission of Execution : Office</p>	<table border="1"> <tr> <td>                       8/3/2015 1:29:30 PM                      hrs                 </td> <td>                       LTI                      8/3/2015 1:30:42 PM                      hrs                 </td> </tr> <tr> <td colspan="2"> <p align="center"><i>Abdul Reuf Sarker</i></p> </td> </tr> <tr> <td colspan="2"> <p align="center">8/3/2015 1:31:10 PM hrs</p> </td> </tr> </table>	 8/3/2015 1:29:30 PM hrs	 LTI 8/3/2015 1:30:42 PM hrs	<p align="center"><i>Abdul Reuf Sarker</i></p>		<p align="center">8/3/2015 1:31:10 PM hrs</p>	
 8/3/2015 1:29:30 PM hrs	 LTI 8/3/2015 1:30:42 PM hrs							
<p align="center"><i>Abdul Reuf Sarker</i></p>								
<p align="center">8/3/2015 1:31:10 PM hrs</p>								

18/08/2015 Query No:-16080000467352 / 2015 Deed No.3 - 160804681 / 2015. Document is digitally signed.

Developer Details

SL No.	Name, Address, Photo, Finger print and Signature						
1	<p>Devaloke Developers Limited                      47, Garia Main Road, Mahamayatala, P.O:- Garia, P.S:- Sonarpur, District:-South 24-Parganas, West Bengal, India, PIN - 700084                      PAN No. AACCD5151E,                      Status : Organization                      Represented by representative as given below:-</p>						
1(1)	<table border="1"> <tr> <td> <p>Mr Sukanta Kundu                      Son of Mr Sankar Kundu                      16, Nazrul Pally, Mahamayatala, P.O:- Garia, P.S:- Sonarpur, District:-South 24-Parganas, West Bengal, India, PIN - 700084                      Sex: Male, By Caste: Hindu, Occupation: Business, Citizen of: India, PAN No. AGXPK0623J,                      Status : Representative                      Date of Execution : 03/08/2015                      Date of Admission : 03/08/2015                      Place of Admission of Execution : Office</p> </td> <td>  <p>8/3/2015 1:31:32 PM hrs</p> </td> <td>  <p>L:Best                      8/3/2015 1:31:39 PM hrs</p> </td> </tr> <tr> <td colspan="3"> <p>8/3/2015 1:31:59 PM hrs</p> <p><i>Sukanta Kundu</i></p> </td> </tr> </table>	<p>Mr Sukanta Kundu                      Son of Mr Sankar Kundu                      16, Nazrul Pally, Mahamayatala, P.O:- Garia, P.S:- Sonarpur, District:-South 24-Parganas, West Bengal, India, PIN - 700084                      Sex: Male, By Caste: Hindu, Occupation: Business, Citizen of: India, PAN No. AGXPK0623J,                      Status : Representative                      Date of Execution : 03/08/2015                      Date of Admission : 03/08/2015                      Place of Admission of Execution : Office</p>	 <p>8/3/2015 1:31:32 PM hrs</p>	 <p>L:Best                      8/3/2015 1:31:39 PM hrs</p>	<p>8/3/2015 1:31:59 PM hrs</p> <p><i>Sukanta Kundu</i></p>		
<p>Mr Sukanta Kundu                      Son of Mr Sankar Kundu                      16, Nazrul Pally, Mahamayatala, P.O:- Garia, P.S:- Sonarpur, District:-South 24-Parganas, West Bengal, India, PIN - 700084                      Sex: Male, By Caste: Hindu, Occupation: Business, Citizen of: India, PAN No. AGXPK0623J,                      Status : Representative                      Date of Execution : 03/08/2015                      Date of Admission : 03/08/2015                      Place of Admission of Execution : Office</p>	 <p>8/3/2015 1:31:32 PM hrs</p>	 <p>L:Best                      8/3/2015 1:31:39 PM hrs</p>					
<p>8/3/2015 1:31:59 PM hrs</p> <p><i>Sukanta Kundu</i></p>							

B. Identifire Details

SL No.	Identifier Name & Address	Identifier of	Signature
1	<p>Mr Sumit Dutta Chowdhury                      Son of Mr Subodh Chandra Dutta Chowdhury                      Allipore Police Court, P.O:- Allipore, P.S:- Allipore, District:-South-24-Parganas, West Bengal, India, PIN - 700027                      Sex: Male, By Caste: Hindu,                      Occupation: Advocate, Citizen of: India.</p>	<p>Mr Abdul Reur Sarkar, Mr Sukanta Kundu</p>	<p><i>Sumit Dutta</i></p> <p>8/3/2015 1:32:25 PM hrs</p>

C. Transacted Property Details

18/08/2015 Query No:-16080000457352 / 2015 Deed No :1 - 160804681 / 2015, Document is digitally signed.	3M hrs
---	--------



Land Details						
Sch No.	Property Location	Plot No & Khatian No/ Road Zone	Area of Land	Settorth Value(In Rs.)	Market Value(In Rs.)	Other Details
L1	District: South 24-Parganas, P.S:- Sonarpur, Municipality: RAJPUR- SONARPUR, Mouza: Jagannathpur, Ward No: 8	LR Plot No:- 500 , LR Khatian No:- 1340	10 Dec	1/-	39,33,330/-	Proposed Use: Bastu, ROR: Bastu, Property is on Road Adjacent to Metal/Road.

Structure Details						
Sch No.	Structure Location	Area of Structure	Settorth Value(In Rs.)	Market Value(In Ra.)	Other Details	
F1	Floor No: 1	100 Sq Fl.	0/-		Residential Use, Cemented Floor, Agst. Structure: 10 Years, Roof Type: Tiles/Shed, Extent of Completion: Complete 1d	
S1	On Land L1	100 Sq Fl.	1/-	29,250/-	Structure Type: Structure	

**D. Applicant Details**

Details of the applicant who has submitted the requisition for	
Applicant's Name	Sunit Ditta Chowdhury
Address	Allpore Police Court, Thana : Allpore, District : South 24-Parganas, WEST BENGAL, PIN - 700027
Applicant's Status	Advocate

18/08/2015 Query No:-16080000457352 / 2015 Deed No :- 1 - 160804631 / 2015, Document is digitally signed.

Office of the A.D.S.R. SONARPUR, District: South 24-Parganas  
Enforcement For Deed Number : 1 - 160804681 / 2015

Query No/Year	16080000457352/2015	Serial no/Year	1608005764 / 2015
Deed No/Year	1 - 160804681 / 2015		
Transaction	[0110] Sale, Development Agreement or Construction agreement		
Name of Presentant	Mr Sukanta Kundu	Presented At	Office
Date of Execution	03-08-2015	Date of Presentation	03-08-2015

Remarks

On 03/08/2015

Certificate of Admissibility(Rule 43, W.B. Registration Rules-1962).

Admissible under rule 21 of West Bengal Registration Rule, 1962 duly stamped under schedule 1A, Article number : 48(g) of Indian Stamp Act 1899.

**Presentation Under Section 52 & Rule 22A(3) & 22A(4) W.B. Registration Rules-1962**

Presented for registration at 13:10 hrs on : 03/08/2015, at the Office of the A.D.S.R. SONARPUR by Mr Sukanta Kundu .

**Certificate of Market Value(WB/PVI Rules 002001)**

Certified that the market value of this property which is the subject matter of the deed has been assessed at Rs 39,62,580/-

**Admission of Execution Under Section 58, W.B. Registration Rules, 1962**

Execution is admitted on 03/08/2015 by

Mr Abdul Rauf Sarkar, Alias Mr Rauf Sarkar, Son of Late Abdul Hakim Sarkar, Jagannathpur, P.O: Sonarpur, Thana: Sonarpur, South 24-Parganas, WEST BENGAL, India, PIN - 700150, By caste Muslim, By Profession Business  
Identified by Mr Sumit Dutta Chowdhury, Son of Mr Subodh Chandra Dutta Chowdhury, Alipore Police Court, P.O: Alipore, Thana: Alipore, South 24-Parganas, WEST BENGAL, India, PIN - 700027, By caste Hindu, By Profession Advocate

**Admission of Execution Under Section 58, W.B. Registration Rules, 1962** (Registration Value)  
Execution is admitted on 03/08/2015 by

Mr Sukanta Kundu, Devloke Developers Limited, 47, Garia Main Road, Mahamayatala, P.O: Garia, Thana: Sonarpur, South 24-Parganas, WEST BENGAL, India, PIN - 700084  
Identified by Mr Sumit Dutta Chowdhury, Son of Mr Subodh Chandra Dutta Chowdhury, Alipore Police Court, P.O: Alipore, Thana: Alipore, South 24-Parganas, WEST BENGAL, India, PIN - 700027, By caste Hindu, By Profession Advocate

**Payment of Fees**

Certified that required Registration Fees payable for this document is Re 2,210/- ( B = Rs 2,189/-, E = Rs 21/- ) and Registration Fees paid by Cash Rs 0/-, by Draft Rs 2,210/-

Description of Draft

18/08/2015 Query No.-16080000457352 / 2015 Deed No J - 160804681 / 2015, Document is digitally signed.

Para 23 of 25 By



Rs 2,210/- is paid, by the Draft(6554) No: 002755000384, Date: 17/07/2015, Bank: STATE BANK OF INDIA  
SBI, MAHAMAYATALA.

**Payment of Stamp Duty**

Certified that required Stamp Duty payable for the document is Rs. 7,021/- and Stamp Duty paid by Draft Rs  
7,100/-, by Stamp Rs 100/-

**Description of Stamp**

1. Rs 100/- is paid on Impressed type of Stamp, Serial no 41606, Purchased on 30/07/2015, Vendor named S  
Das.

**Description of Draft**

1. Rs 7,100/- is paid, by the Draft(6554) No: 002754000384, Date: 17/07/2015, Bank: STATE BANK OF INDIA  
(SBI), MAHAMAYATALA.



(Prasanta Mukhopadhyay)

ADDITIONAL DISTRICT SUB-REGISTRAR  
OFFICE OF THE A.D.S.R, SONARPUR S  
South 24-Parganas, West Bengal

INDIA

IAN

THE

INDIA

18/08/2015 Query No:-16080000457352 / 2015 Deed No :- 160804681 / 2015, Document is digitally signed.



Certificate of Registration under section 60 and Rule 69.  
Registered in Book - I  
Volume number 1608-2015, Page from 39064 to 39098  
being No 160804681 for the year 2015.



Digitally signed by PRASANTA  
MUKHOPADHYAY  
Date: 2015.08.18 16:42:50 +05:30  
Reason: Digital Signing of Deed.

(Prasanta Mukhopadhyay) 18-08-2015 16:42:48  
ADDITIONAL DISTRICT SUB-REGISTRAR  
OFFICE OF THE A.D.S.R. SONARPUR  
West Bengal.

(This document is digitally signed.)

18/08/2015 Query No:-16080000457352 / 2015 Deed No 1 - 160804681 / 2015. Document is digitally signed. Page 35 of 35