

# UTTARPARA-KOTRUNG MUNICIPALITY

Memo No. 4/00170/BLD

Dated. 30-3-16

FROM: Utpaladitya Banerjee,  
Member C-in-C, P.W.D.

To: Sri Anup Kumar Pal,  
Smt Utpala Pal,  
6, baidik para lane,  
Hindmotor, Hooghly.

Sub: Approval of Siteplan for proposed Residential building construction at Municipal holding no.-6/1, baidik para Lane, Ward no-05, in terms of rules. 4 & 5 of the West Bengal Municipal {Building} Rules, 1996.


Sir/Madam,

With reference to your application dated 29.12.2015 two copies of Site plan are returned herewith duly approved by the Municipality. In this connection, it may kindly be noted that the approval of the proposed residential building does not mean that the Building Plan has been sanctioned.


Now, you must submit the Building Plan conforming the West Bengal Municipal (Building) Rules, 1996, for sanction. A copy of the approved Site Plan along with a copy of this approval letter must be submitted with the application for sanction of Building Plan.

Thanking you,

Yours faithfully,

  
(Utpaladitya Banerjee)  
Member C-in-C, P.W.D.  
UTTARPARA-KOTRUNG  
MUNICIPALITY.

Copy Forwarded to:  
Councilor, W-05

  
(Utpaladitya Banerjee)  
Member C-in-C, P.W.D.  
UTTARPARA-KOTRUNG  
MUNICIPALITY.

New G. T. Road, Uttarpara, Dist. Hooghly (West Bengal), Pin - 712 258

Visit us at - [www.uttarparamunicipality.in](http://www.uttarparamunicipality.in)

Mail us at - [cuttarpara@yahoo.com](mailto:cuttarpara@yahoo.com), [uttarparakotrungmunicipality@gmail.com](mailto:uttarparakotrungmunicipality@gmail.com)

Tele : 2663 4095 / 7298 / 3863 Telefax : 2663 3863 / 7298

**SITE PLAN UNDER R.S. DAG NO.- 3615,3616,3624,3625; R.S. KHATIAN NO. -848; L.R. DAG NO.- 6612,6585,6586; L.R. KHATIAN NO.-136/3,482/1; MOUZA :- KOTRUNG; J.L. NO.:-8; COMPRISING MUNICIPAL HOLDING NO.:-6, BAIDIK PARA GHAT LANE; UNDER UTTARPARA-KOTRUNG MUNICIPALITY, P.S.-UTTARPARA, DIST.-HOOGHLY(W.B.).**

(SCALE = 1:300)

LAND AREA = 2639.03 Sq.m.  
 PER. COV. AREA = 1319.51 Sq.m.  
 PRO. COV. AREA = 1319.51 Sq.m.  
 PRO. HT. OF BUILD. = 14.5 Mt.  
 ROAD WIDTH = 7.01 Mt.  
 EXIST. G.L. TO ROAD LEV. = ± 0.0  
 NATURE OF LAND = DANGA/VITI

**APPROVED SITE PLAN N**

PROP. OF KOLKATA MUNICIPAL CORPORATION



Received Date 29-12-15  
 Reg No 139  
 Sanction Date 5-4-16  
 Delivery Date 5-4-16

*[Signature]*  
 Member  
 Chairman, Council (PWD)  
 Uttarpara-Kotrung  
 Municipality

*[Signature]*  
 Building Inspector  
 Uttarpara-Kotrung  
 Municipality

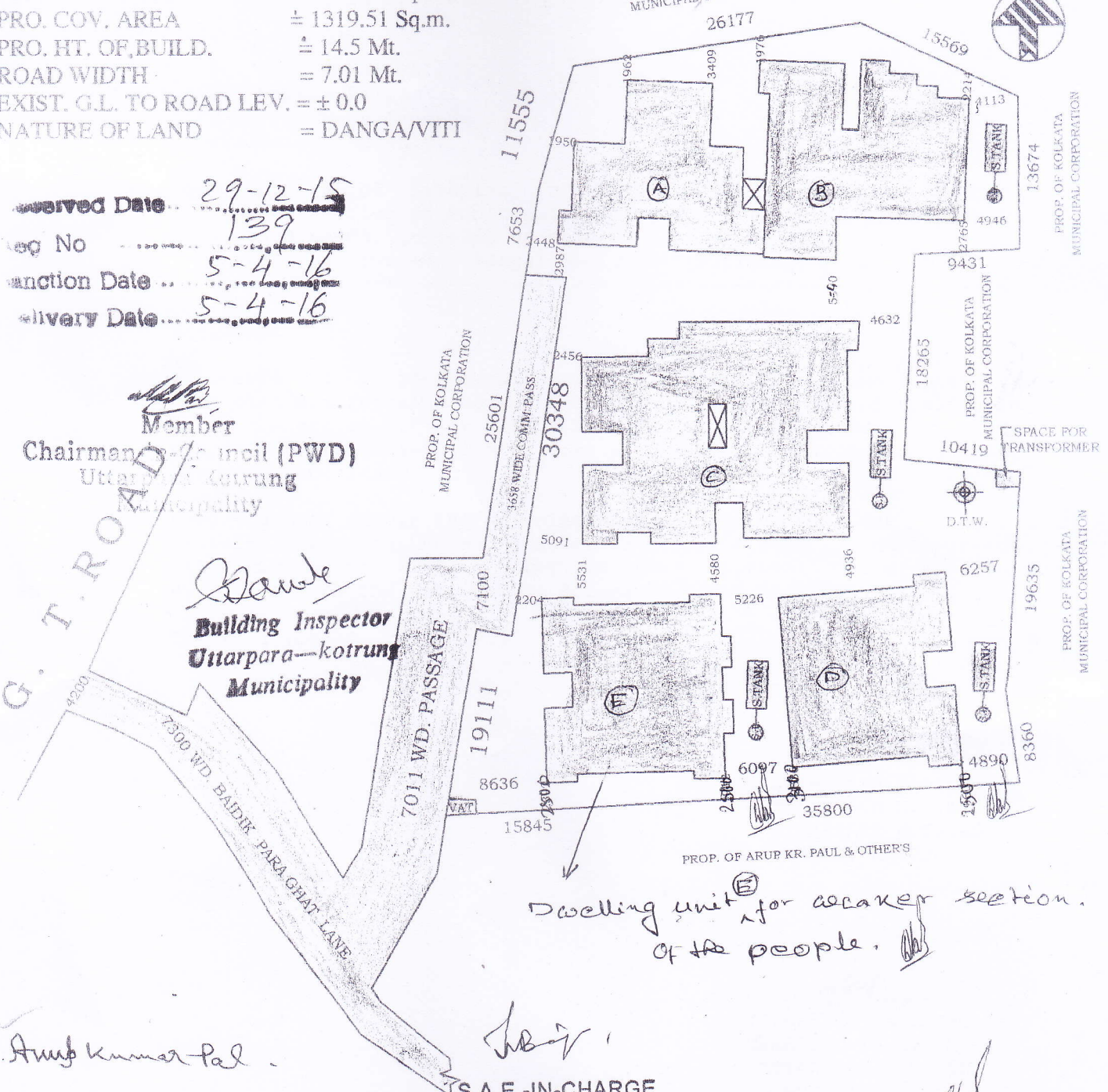
*[Signature]*  
 Anub Kumar Pal  
*[Signature]*  
 Utpala Pal

*[Signature]*  
 S.A.E.-IN-CHARGE  
 Uttarpara-Kotrung  
 Municipality

*[Signature]*  
 Chairman  
 Uttarpara-Kotrung  
 Municipality

DEBATITHI CHATTERJEE  
 D.C.E.  
 ENLISTED L.B.S. OF U.K.M.  
 REGD. DE / 057 / 200 - 20

SIGN. OF L.B.S.



Dwelling unit <sup>(E)</sup> for weaker section of the people.

SIGN. OF OWNERS