

10

06233

107091/12



পশ্চিমবঙ্গ পশ্চিম বঙ্গাল WEST BENGAL

K 456360

The endorsement/stamps attached to this document are the part of this document

*[Signature]*  
 Addl. Dist. sub- Registrar,  
 Bishnupur, Sinsdaha P.S.

05 NOV 2012

DEED OF CONVEYANCE

**THIS DEED OF CONVEYANCE** made on this the 2<sup>nd</sup> day of November, 2012  
(Two Thousand and twelve) at Kolkata

*[Signature]*  
*[Signature]*  
 CC-11709/12

BETWEEN

1940 802 31/10/12  
Bhatter Infrastructure Pvt. Ltd.  
S. Bischof, Lefty Rd., Calcutta  
Senior S. Subhankar Das  
Alipur Collector  
24 Pgs. (S)  
SUBHANKAR DAS  
STAMP VENDOR  
Alipur Police Colony, K.P.

PAHARPUR COOLING TOWERS LTD.

✓ Subhankar Das  
Authorised Signatory  
vc T F  
2924

PAHARPUR COOLING TOWERS LTD.

✓ Subhankar Das  
Authorised Signatory  
vc T F  
2923  
Bhatter Infrastructure Pvt. Ltd.  
Nigaman Bhatter  
Director



Identified by me.  
Anandei Ray Bandlem  
S/o S. Ray Bandlem.  
86C Topsia Road 6th Floor.  
Kolkata 700046

A.D.S.R. DISTRICT OFFICE  
Dist: SOUTH 24 PWS

02 NOV 2012

**M/S. PAHARPUR COOLING TOWERS LTD.** a Company incorporated under the Companies Act 1956, registered office of which is situated at 8/1/B, Diamond Harbour Road, P.S. Alipore, Kolkata 700027 represented by its Authorised Signatory **Mr. Subhash Chandra Bose** son of Mr. Sailendra Kumar Bose, hereinafter called and referred to as the **VENDOR** (which expression shall unless excluded by or repugnant to the context be deemed to mean and include its successors-in-office, executors, administrators, representatives and assigns) of the **FIRST PART.**

**A N D**

**BHATTER INFRASTRUCTURE PVT. LTD.,** a Private Ltd. Company incorporated under the Companies Act 1956, having its registered office at 14/1, Paul Mansion, 6, 1<sup>st</sup> floor, Bishop Lefroy Road, P.S. Bhawanipore, Kolkata – 700 020 represented by its Director **Mrs. Megna Bhatler** wife of Mr. Anubav Bhatler hereinafter called and referred to as the **PURCHASER** (which expression shall unless excluded by or repugnant to the context be deemed to mean and include its successors-in-office, executors, administrators, representatives and assigns) of the **SECOND PART.**

**WHEREAS :**

1. At all material times one Jogendranath Rang son of late Trailokyanath Rang was the absolute owner, seized and possessed of or otherwise well and sufficiently entitled to all that the piece and parcel of agricultural land having Rayati Dakhali Sattya measuring about 18 decimal out of 36 Decimal pertaining to Dag No.278, under R.S. Khatian No. 255, J.L. No. 22 under Mouza Bhasa, Police Station Bishnupur, Dist. 24 Parganans (south) by virtue of his name being finally published in the Record of Right after Revisional settlement.
2. While seized and possessed of the said land, the said Jogendranath Rang had sold and transferred the said entire land measuring about 18 decimal out of 36 Decimal pertaining to Dag No.278, under R.S. Khatian No. 255, corresponding to L.R. Khatian No. 268, J.L. No. 22 under Mouza Bhasa, Police Station Bishnupur, Dist. 24 Parganans (south) in favour of one Balai Mondal, Charan Mondal, Palan Chandra Mondal, Rupchand Mondal and Kanai Mondal all sons of late Nagendranath Mondal by virtue of a Deed of Conveyance dated 15.09.1972 registered in the Sub Registrar Office at Bishnupur and

recorded in Book No. I, Volume No.89, Pages from 142 to 144, Being No.8705 for the year 1972.

3. By virtue thereof the said Balai Mondal, Charan Mondal, Palan Chandra Mondal, Rupchand Mondal and Kanai Mondal became the absolute joint owners of the said land measuring about 18 decimal pertaining to Dag No.278 (each having an undivided 1/5<sup>th</sup> share measuring about 3.6 decimal) under R.S. Khatian No. 255, Pargana Magura, Collectorate Touzi No. 14, J.L. No. 20 under Mouza Bhasa, Police Station Bishnupur, Dist. 24 Parganans (south).
4. At all material times one Sadhan Chandra Rang son of late Jogendranath Rang was the absolute Owner, seized and possessed of or otherwise well and sufficiently entitled to all that the piece and parcel of agricultural land having Rayati Dakhali Sattya measuring about 6 Decimal pertaining to Dag No.278 under R.S. Khatian No.255, J.L. No. 22 under Mouza Bhasa, Police Station Bishnupur, Dist. 24 Parganans (south) by virtue of inheritance from his said deceased father Jogendranath Rang within the meaning of Hindu Succession Act, 1956.
5. While seized and possessed of the said land, the said Sadhan Chandra Rang had sold and transferred the entire land measuring about 6 Decimal pertaining to Dag No.278 under R.S. Khatian No.255, Pargana Magura, Collectorate Touzi No. 14, J.L. No. 20 under Mouza Bhasa, Police Station Bishnupur, Dist. 24 Parganans (south) in favour of one Balai Mondal, Charan Mondal, Rupchand Mondal and Kanai Mondal all sons of late Nagendranath Mondal for a valuable consideration, by virtue of a Deed of Conveyance dated 01.10.1974 registered in the Sub Registrar Office at Bishnupur and recorded in Book No. I, Volume No. 147, Pages from 145 to 147, Being No.12677 for the year 1974.
6. By virtue thereof the said Balai Mondal, Charan Mondal, Rupchand Mondal and Kanai Mondal became the absolute joint owners of the said entire land measuring about 6 Decimal (each having an undivided 1/4<sup>th</sup> share equivalent to 1.5 decimal) pertaining to Dag No.278 under R.S. Khatian No. 255, Pargana Magura, Collectorate Touzi No. 14, J.L. No. 20 under Mouza Bhasa, Police Station Bishnupur, Dist. 24 Parganans (south).

7. At all material times one Sri Bechulal Rang son of late Jogendranath Rang and Smt. Jashoda Bala Mallick wife of Sri Ranjan Mallick were the absolute owners, seized and possessed of or otherwise well and sufficiently entitled to all that the piece and parcel of agricultural land having Rayati Dakhali Sattya measuring about 12 Decimal out of 24 Decimals pertaining to Dag No.278 under R.S. Khatian No.255, J.L. No. 22 under Mouza Bhasa, Police Station Bishnupur, Dist. 24 Parganans (south) by virtue of inheritance from their said deceased father Jogendranath Rang within the meaning of Hindu Succession Act, 1956.
8. While seized and possessed of the said land, the said Sri Bechulal Rang and Smt. Jashoda Bala Mallick had jointly sold and transferred their said entire land measuring about 12 Decimal pertaining to Dag No.278 under R.S. Khatian No.255, Pargana Magura, Collectorate Touzi No. 14, J.L. No. 20 under Mouza Bhasa, Police Station Bishnupur, Dist. 24 Parganans (south) in favour of one Balai Mondal, Charan Mondal, Rupchand Mondal and Kanai Mondal all sons of late Nagendranath Mondal for a valuable consideration, by virtue of a Deed of Conveyance dated 31.08.1985 registered in the Sub Registrar Office at Bishnupur and recorded in Book No. I, Volume No.53, Pages from 147 to 151, Being No.4931 for the year 1985.
9. By virtue thereof the said Balai Mondal, Charan Mondal, Rupchand Mondal and Kanai Mondal became the absolute joint owners of the said entire land measuring about 12 Decimal (each having an undivided 1/4<sup>th</sup> share equivalent to 3 decimal) pertaining to Dag No.278 under R.S. Khatian No. 255, Pargana Magura, Collectorate Touzi No. 14, J.L. No. 20 under Mouza Bhasa, Police Station Bishnupur, Dist. 24 Parganans (south).
10. The said Rupchand Mondal and Kanai Mondal thus seized and possessed of or otherwise well and sufficiently entitled to the following lands pertaining to R.S. Dag No.278, under R.S. Khatian No. 255, Pargana Magura, Collectorate Touzi No. 14, J.L. No. 20 under Mouza Bhasa, Police Station Bishnupur, Dist. 24 Parganas (south).

Sl. No.	Deed of Transfer	Area of Rupchand Mondal	Area of Kanai Mondal	Total Area
1.	8705/1972	3.6 Dec	3.6 Dec	7.2 Decimal

2.	12677/1974	1.5 Dec	1.5 Dec	3 Decimal
3.	4931/1985	3 Dec	3 Dec	6 Decimal

11. Thereafter by a Deed of Conveyance dated 05.08.2008 registered in the Sub Registrar Office at Bishnupur and recorded in Book No. I, Volume No. 9, Pages from 3510 to 3529, Being No.3104 for the year 2008 the said Rupchand Mondal and Kanai Mondal, mentioned therein as vendors, had sold and transferred their said entire respective undivided share of land acquired by them admeasuring about 16.2 Decimal pertaining to R.S. Dag No.278 under R.S. Khatian No. 255 corresponding to L.R. Khatian No.1127 & 314 under Pargana Magura, Collectorate Touzi No. 14, J.L. No. 20 under Mouza Bhasa, Police Station Bishnupur, Dist. 24 Parganans (south) in favour of the present owner, M/s. Paharpur Cooling Towers Ltd., mentioned therein as the purchaser.
12. The said M/s. Paharpur Cooling Towers Ltd., the owner herein, thus seized and possessed of or otherwise well and sufficiently entitled to the said property morefully and particularly described in the schedule written hereunder and hereinafter referred to as 'the said lands' without any interference or interruptions in any manner or nature whatsoever free from all encumbrances.
13. The said agricultural (Sali) land is free from all encumbrances, charges, liens, lispendences, mortgage and / or any other nature whatsoever and have no acquisition or requisition or any other legal proceedings both civil and criminal under the jurisdiction of the Learned Court or elsewhere.
14. The said M/s. Paharpur Cooling Towers Ltd., the vendor herein came in contact with the purchaser Company herein and expressed its desire to sell a portion of the said agricultural (Sali) land measuring about 10 decimal out of 16.2 Decimal pertaining to R.S. Dag No.278 under R.S. Khatian No. 255 corresponding to L.R. Khatian No.1127 & 314, Pargana Magura, Collectorate Touzi No. 14, J.L. No. 20 under Mouza Bhasa, Police Station Bishnupur, Dist. 24 Parganans (south) morefully and particularly described in the SCHEDULE written hereunder and hereinafter referred to as 'The said lands' and subsequently the purchaser Company has also agreed and expressed its readiness to purchase the said property at a valuable consideration.

15. The purchaser Company has agreed to purchase and the vendor has agreed to sell the said lands as described in the schedule written hereunder at the agreed consideration of Rs.4,84,848/- (Rupees four lakhs eighty four thousand eight hundred forty eight) only as specifically mentioned in the Memo of Consideration written hereunder.

**NOW THIS INDENTURE WITNESSETH** as under :

That in pursuance of the said agreement and in consideration of the said sum of Rs.4,84,848/- (Rupees four lakhs eighty four thousand eight hundred forty eight) only to be true and lawful money of the Union of India in hand to the Vendor company herein paid by the Purchaser Company at or before the execution of these presents, the receipt whereof the Vendor company does hereby by the receipt hereunder written admitted, acknowledged of the same and hereby acquit, release and forever discharge the Purchaser Company as well as ALL THAT piece and parcel of agricultural land measuring about 10 decimal out of 16.2 Decimal pertaining to R.S. Dag No.278 under R.S. Khatian No. 255 corresponding to L.R. Khatian No.1127 & 314, Pargana Magura, Collectorate Touzi No. 14, J.L. No. 20 under Mouza Bhasa, Police Station Bishnupur, Dist. 24 Parganas (south) more fully and particularly described in the schedule written hereunder and hereafter called and referred to as the "said Property" the Vendor Company does hereby grant, transfer, convey, sell, assign and assure to and unto and in favour of the Purchaser Company free from all encumbrances all that the schedule land, drains, water, water courses, water supply, electricity and sewer line and other pipe lines etc. and other rights, liberties, easements, quasi-easements, appendages, appurtenances and estate right, title, interest, property claim whatsoever of Vendor's in the said property free from all encumbrances to hold the same absolutely and forever, comprising under Mouza - Bhasa, Police Station Bishnupur, now recorded in Dag No.278 under Khatian No. 255 in the District of 24 Parganas (South) more fully and particularly mentioned and described in the schedule written hereunder and hereinafter referred to as the said property or HOWSOEVER OTHERWISE the said property now is or are at any time heretofore was or were situated, butted, bounded, called, known, numbered, described or distinguished together with all and singular erections, fixtures and fittings, sewers, drains, paths, passages, lights, rights, benefits of ancient or other rights, liberties, easements, privileges, profits, advantages and appurtenances whatsoever thereto belonging to or in anywise appertaining to or with the same or any part thereof now are or at any time heretofore were held, used, occupied or enjoyed therewith or reputed to belong or taken or known as part and parcel of number

thereof or appurtenant thereto with their and every of their appurtenances and the reversion and reversions, remainder and remainders and the rents, issues, profits of and from the said property in entirety hereby granted, sold, transferred, conveyed, assigned and assured or intended so to be and every part thereof AND all the estate, right, title, interest, inheritance, use, trust, possession, property claim and demand whatsoever both at law and in equity of the Vendor or in and upon the said property to be used by the Purchaser Company for any law full purposes only hereby granted, sold, transferred, conveyed, assigned or and/or intended so to be and also to the production and/or inspection for all lawful purposes upon payment of all costs and expenses thereof upon reasonable notice of all deeds, pattahs, muniments, writings and evidences of title whatsoever relating to or concerning the said property or any part thereof concerning the said property at any time heretofore were or was or hereafter shall or may be in the custody, possession or power of the Vendor **TO HAVE AND TO HOLD** the said property hereby granted, sold, transferred, conveyed, assigned and assured, or expressed or intended so to be unto and to the use of the purchaser Company absolutely and forever for a perfect and indefeasible estate or inheritance in fee simple in possession without any manner of condition use trust or other thing whatsoever and the Vendor does hereby covenant with the purchaser Company that notwithstanding any act, deed, matter, assurance or thing whatsoever by the Vendor made, done, executed, occasioned or suffered to the contrary the Vendor is now lawfully, rightfully and absolutely seized and possessed of or otherwise well and sufficiently entitled to all that the said property hereby granted, sold, transferred, conveyed, assigned and assured or expressed or intended so to be unto and to the use of the purchaser Company for a perfect and indefeasible estate or inheritance in fee simple in possession without any manner or hindrance, lawful eviction, interruption, claim or demand whatsoever from or by the Vendor or any person(s) lawfully or equitably claiming or to claim from under or in trust for the owners the right and privileges and that free and clear and freely and clearly and absolutely acquitted, exonerated or discharged or otherwise by the Vendor well and sufficiently saved and kept harmless and indemnified of from and against all and manner of former or other estates encumbrances, claims, demands, charges, liens, lispensensis, debts and attachments, whatsoever and made done executed occasioned or suffered by the Vendor or any person or to claim from under or in trust for the Vendor and that free and clear and freely and clearly and absolutely acquitted, executed, discharged, or otherwise by the Vendor Company well and sufficiently saved and kept harmless and indemnified or otherwise estates, right, title, lease, mortgage, charges, trusts, wakf, debuttar, attachments, executions,



lispendensis, claim, demand and encumbrances, whatsoever made done occasioned or suffered by the Vendor Company or any person or persons lawfully or equitably claiming or to claim by from through under or trust for the Vendor Company further that the Vendor Company and all persons having or lawfully claiming any estate, right, title, interest whatsoever in the said property hereby granted, sold, transferred, conveyed, assigned and assured or any part thereof from under or in trust for the Vendor Company shall and will from time to time and at all times hereafter at the request and cost of the Purchaser Company do and execute all such deeds, acts, matters, assurances and things whatsoever for further better or more perfectly and effectually granting, transferring, conveying, assigning and assuring the said property hereby granted, sold, transferred, conveyed, assigned, assured and confirmed and every part thereof unto and to the use of the Purchaser Company in the manner aforesaid shall or may be reasonably required AND that the Purchaser Company hereby covenants that the purchaser company will and shall maintain the said property and shall keep the same in good condition so that it may not cause and danger and/or prejudicially affect the other adjoining landowners or the persons claiming or to claim from through the Vendor Company or in trust for the Vendor into and upon the adjoining area of land belonging to the Vendor Company other than the said property hereby granted, sold, transferred, conveyed, assigned and assured or expressed or intended so to be unto and to the use of the Purchaser Company for a perfect and indefeasible estate or inheritance without any manner or condition use trust or other thing whatsoever as aforesaid the Vendor Company has now in itself good rightful power and absolute authority to grant, sale, transfer, convey, assign and assure by these presents the said property hereby granted, sold, conveyed, transferred, assigned and assured or expressed or intended so to be unto and to the use of the purchaser Company in the manner aforesaid and that the purchaser Company shall and may from time to time and at all times hereafter peaceably and quietly hold, use, possess and enjoy the said property hereby granted, sold, transferred, conveyed, assigned and assured or expressed or intended so to be unto and to the use of the purchaser Company in the manner aforesaid and to receive the rents, issuance and profits thereof without any lawful eviction, interruption, claim or demand whatsoever from or by the Vendor Company or of the said property and that the purchaser company upon mutation in respect thereof will pay the rates and taxes relating to the said property.

**THE VENDOR DOTH HEREBY COVENANT WITH THE PURCHASER as follows :**

- a) There are no suits and/or proceedings and/or litigations pending in respect of the land or any part thereof;
- b) The right, title and interest of the vendor Company in the land is free from all encumbrances and/or alienation whatsoever and the Vendors have a good and marketable title thereto;
- c) The land or any part thereof is at present not affected by any requisition or any acquisition of any authority or authorities under any law and/or otherwise nor any notice or intimation about any such proceedings has been received or come to the notice of the Vendor Company;
- d) Neither the land nor any part thereof has been attached and/or is liable to be attached under any decree or order of any Court of Law or due to income Tax, Revenue or any other Public Demand;
- e) There is no statutory, judicial and/or quasi-judicial and/or departmental order and/or restrictions which may prevent the Vendor Company from selling and/or transferring the land in entirety to the Purchaser Company and/or the nominee/s of the Purchaser Company free from all encumbrances whatsoever;
- f) There are no charges or encumbrances relating to or on the land or any part thereof;
- g) The vendor Company is fully and sufficiently entitled and competent to sell the land to the Purchaser;
- h) Upon completion of purchase the Purchaser Company and/or its Transferee/s as the case may be shall acquire a clear and marketable title to the land and each and every part thereof;
- i) The representations and guarantee of the vendor Company mentioned hereinabove (hereafter collectively called 'the Said Representations') are true and correct;
- j) AND THAT the vendor Company has not at any time done or executed any deed, document or writing whereby the Subject Property and the Rights and Properties appurtenant thereto or any part thereof can or may be impeached, encumbered or affected in title;
- k) AND THAT the Subject land and the rights and properties appurtenant thereto is free from all charges, mortgages, liens, attachments, leases, acquisition, requisition, restrictions, litigations, lis pendens, covenants, uses, debuttar, trusts made or suffered by the Vendor Company or any person or persons arising or lawfully, rightfully or equitably claiming any estate or interest therein from, under or in trust of the Vendor Company;

- l) AND THAT the Outgoings aforesaid including the rates, taxes, related interest and penalty, if any, in respect of the land upto the date of execution of these presents shall be borne and paid by the Vendor Company.
- m) The vendor Company hereby confirms that the vendor Company has not created any mortgage, liens or any other charge or encumbrance over the Subject Property;
- n) The vendor Company do hereby accord its consent to the Purchaser for mutation, separation and/or apportionment, amalgamation, etc. of the Subject Property in the Panchayat records, Land Reforms office, and all the records of the government and/or semi-government and/or other statutory body and/or authority;
- o) The vendor Company hereby confirms that the Subject land is not vested under any act or statute and further confirms that the Subject land or any part or portion thereof has not been declared as non-transferable land by any Government or any body or authority;
- p) AND that on or before execution of these presents, the vendor Company has delivered physical possession of the land in question;

**SCHEDULE ABOVE REFERRED TO**

**(the said land)**

**ALL THAT** the piece and parcel of agricultural (Sali) land measuring **10 Decimal** out of 16.2 Decimal pertaining to **R.S. Dag No.278** under R.S. Khatian No. 255 corresponding to L.R. Khatian No.1127 & 314, Pargana Magura, Collectorate Touzi No. 14, J.L. No. 20, R.S. No. 92 under **Mouza Bhasa**, Police Station Bishnupur, Dist. 24 Parganans (south) within the jurisdiction of District Sub Registrar – IV at **Alipore** and Sub Registrar office at Bishnupur, within the ambit of Paschim Bishnupur Gram Panchayat Area, together with all rights and liberties easements, appendages, appurtenances and estate right, title and interest, property claim whatsoever of the vendor and the lands are butted and bounded as follows:-

On the north : Land of Dag no. 239  
On the south : Land of Dag No. 283  
On the east : Land of Dag No. 277  
On the west : Land of Dag No. 279



**MEMO OF CONSIDERATION**

RECEIVED from the withinnamed purchaser by the withinnamed vendor the within mentioned sum of Rs.4,84,848/- (Rupees four lakhs eighty four thousand eight hundred forty eight) only being the full consideration money paid on account of sale under these presents in the manner following :-

By Bank Draft no. 085069 dated 31.10.2012 drawn on HDFC Bank, Stephen House Branch for a sum of Rs.4,84,848/- (Rupees four lakhs eighty four thousand eight hundred forty eight) only

**WITNESSES :**

1. Joy deb Mukherjee

2. Ashme Kr. Mahtab  
Aantala, Bishnu Sar,  
24 Pas(3)

PAHARPUR COOLING TOWERS LTD.

*Subhash Bora*

Authorised Signatory

VENDOR



Government Of West Bengal  
Office Of the A.D.S.R. BISHNUPUR  
District:-South 24-Parganas

Endorsement For Deed Number : I - 07091 of 2012  
(Serial No. 06233 of 2012)

On

Payment of Fees:

On 02/11/2012

Presentation(Under Section 52 & Rule 22A(3) 46(1),W.B. Registration Rules,1962)

Presented for registration at 19.00 hrs on :02/11/2012, at the Private residence by Mrs. Megna Bhattar, Claimant.

Admission of Execution(Under Section 58,W.B.Registration Rules,1962)

Execution is admitted on 02/11/2012 by

1. Mr. Subhash Chandra Bose  
Authorised Signatory, M/s. Paharpur Cooling Towers Ltd., 8/1 B, Diamond Harbour Road, Kolkata,  
Thana:-Alipore, P.O. :- ,District:-South 24-Parganas, WEST BENGAL, India, Pin :-700027  
, By Profession : Business
2. Mrs. Megna Bhattar  
Director, Bhattar Infrastructure Pvt. Ltd., 14/1, Paul Mansion, 6, 1st Floor, Bishop Lelroy Road, Kolkata,  
Thana:-Bhawanipore, P.O. :- ,District:-South 24-Parganas, WEST BENGAL, India, Pin :-700026  
, By Profession : Business  
Identified By Saptarshi Roy Bardhan, son of Mr. S. Roy Bardhan, 86 C, Topsia Road, 4th Floor,  
Kolkata, P.O. :- ,District:-South 24-Parganas, WEST BENGAL, India, Pin :-700046, By Caste: Hindu,  
By Profession: Others.

( Jawed Akhter )  
ADDITIONAL DISTRICT SUB-REGISTRAR OF  
BISHNUPUR

On 05/11/2012

Certificate of Admissibility(Rule 43,W.B. Registration Rules 1962)

Admissible under rule 21 of West Bengal Registration Rule, 1962-duly stamped under schedule III,  
Article number : 23, 5 of Indian Stamp Act 1899. also under section, 5 of West Bengal Land Revenue  
Act, 1955; Court fee stamp paid Rs.10/-

Payment of Fees:

Amount By Cash

Rs. 0.00/-, on 05/11/2012

Amount by Draft

( Jawed Akhter )  
ADDITIONAL DISTRICT SUB-REGISTRAR OF BISHNUPUR

05/11/2012 16:05:00

EndorsementPage 1 of 2



Government Of West Bengal  
Office Of the A.D.S.R. BISHNUPUR  
District:-South 24-Parganas

Endorsement For Deed Number : I - 07091 of 2012  
(Serial No. 06233 of 2012)

Rs. 19246/- is paid , by the draft number 671984, Draft Date 05/11/2012, Bank Name State Bank of India, TOLLYGUNGE, received on 05/11/2012

( Under Article : A(1) = 19239/- ,E = 7/- on 05/11/2012 )

**Certificate of Market Value(WB PUVI rules of 2001)**

Certified that the market value of this property which is the subject matter of the deed has been assessed at Rs.-17,50,000/-

Certified that the required stamp duty of this document is Rs.- 87510 /- and the Stamp duty paid as: Impresive Rs.- 500/-

**Deficit stamp duty**

Deficit stamp duty Rs. 87010/- is paid67199005/11/2012State Bank of India, TOLLYGUNGE. received on 05/11/2012

( Jawed Akhter )  
ADDITIONAL DISTRICT SUB-REGISTRAR OF  
BISHNUPUR

( Jawed Akhter )  
ADDITIONAL DISTRICT SUB-REGISTRAR OF BISHNUPUR

05/11/2012 16:05:00


EndorsementPage 2 of 2





Certificate of Registration under section 60 and Rule 69.

Registered in Book - I  
CD Volume number 20  
Page from 90 to 107  
being No 07091 for the year 2012.



(Jawed Akhter) 05-November-2012  
ADDITIONAL DISTRICT SUB-REGISTRAR OF BISHNUPUR  
Office of the A.D.S.R. BISHNUPUR  
West Bengal

Thumb 1<sup>st</sup> Finger Middle Finger Ring Finger Small Finger

PHOTO	left hand					
	right hand					

Name .....

Signature .....












Thumb 1<sup>st</sup> Finger Middle Finger Ring Finger Small Finger

PHOTO	left hand					
	right hand					


Name .....

Signature .....

Thumb 1<sup>st</sup> Finger Middle Finger Ring Finger Small Finger










	left hand					
	right hand					

Name ..... PAHARPUR COOLING TOWERS LTD.


Signature ..... 

Authorised Signatory

Thumb 1<sup>st</sup> Finger Middle Finger Ring Finger Small Finger

	left hand					
	right hand					

Name ..... Bhattar Infrastructure Pvt. Ltd.

Signature ..... 

Director