




CHD, SANCHARI, PPR - BUNGALOW, 13/17/17/01	
DRAWING NO.	
REVISION NO.	
SUBMISSION DRAWING	
SCALE: 1:1000	
DATE: 12/18	
CHECKED BY: P. GUPTA	
DESIGNED BY: SHARAD K. THAKUR	
TITLE OVERALL SITE PLAN SHOWING PROPOSED GROUND FLOOR PLAN, SITE PLAN, LOCATION PLAN, SEPTIC TANK DETAIL	
AUTHORIZED SIGNATORY  Shiv Niketan Pvt. Ltd. Director	

Approved

 20/12/17

Signature of Architect / Engineer
 RISHAV GUPTA
 ARCHITECT (B Arch)
 Reg. No. CA/2017/83723


I CERTIFY THAT ALL THE ARCHITECTURAL DRAWINGS OF PROPOSED TWO STORED BUNGALOW AT R.S. DAG NO. 387(P), 18(P) MOUZA - NOWABAD, I.L. NO. 19, UNDER P.S. BISHNUPUR, P.O. RASAPUNJA, DIST. SOUTH 24 PARGANAS, UNDER RASAPUNJA GRAM PANCHAYAT, HAVE BEEN PREPARED BY ME, COMPLYING WITH THE PROVISIONS OF THE NATIONAL BUILDING CODE 2005 AND THE WEST BENGAL MUNICIPAL BUILDING RULES 2007. NO SUCH WRONG AND INCORRECT INFORMATION HAS BEEN FURNISHED BY ME INCLUDING AREA CALCULATION CHARTS IN THIS DRAWING AND NO VIOLATION OF THE PROVISIONS OF THESE RULES WILL BE FOUND IN ANY OF THE DRAWINGS AND DOCUMENTS SUBMITTED TO THE SANCTIONING AUTHORITY FOR OBTAINING SANCTIONS.

AREA STATEMENT OF ONE BUNGALOW
 GROUND FLOOR BUILT UP AREA = 45.3 SQ.M = 488 SQ.FT.
 FIRST FLOOR BUILT UP AREA = 42.74 SQ.M = 459 SQ.FT.
 TOTAL BUILT UP AREA = (45.3+42.74)SQ.M = 88.04 SQ.M = 948 SQ.FT.
 OPEN TERRACE AREA = 14.56 SQ.M = 158 SQ.FT.
 NUMBER OF PARKING = 4 NOS.
 TOTAL BUILT UP AREA OF 4 NOS BUNGALOWS = (88.04 x 4)SQ.M = 352 SQ.M = 3791 SQ.FT.
 TOTAL NOS OF PARKING = 4 NOS.

AREA OF LAND - 6 KATHA = 4 CHATTAK = 79 SQ.M = 419.92 SQ.M = 4520 SQ.FT.

R.S. DAG NO. 387(P), 18(P) MOUZA - NOWABAD, I.L. NO. 19, UNDER P.S. BISHNUPUR, P.O. RASAPUNJA, DIST. SOUTH 24 PARGANAS, UNDER RASAPUNJA GRAM PANCHAYAT.

