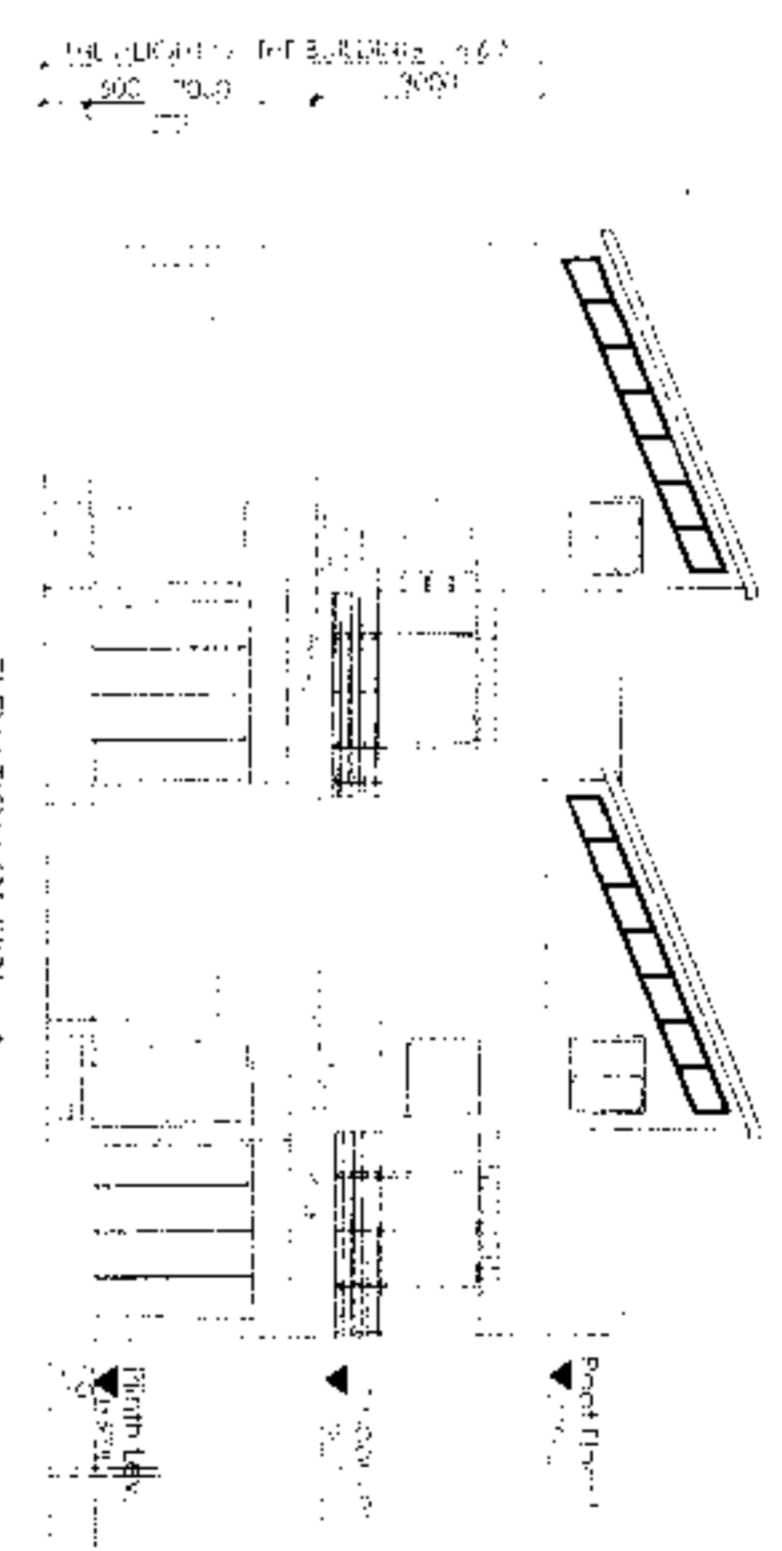


SECTION AT BB




ELEVATION OF SIDE AA

**PROPOSED TWO STORED BUNGALOW AT  
R.S. DAG NO. 418/P1, MOUZA-  
NOWABAD, J.L. NO. 19, UNDER P.S.  
BISHMUPUR, P.O. RASAPUNJA, DIST.  
SOUTH 24 PARGANAS, UNDER  
RASAPUNJA GRAM PANCHAYAT.**

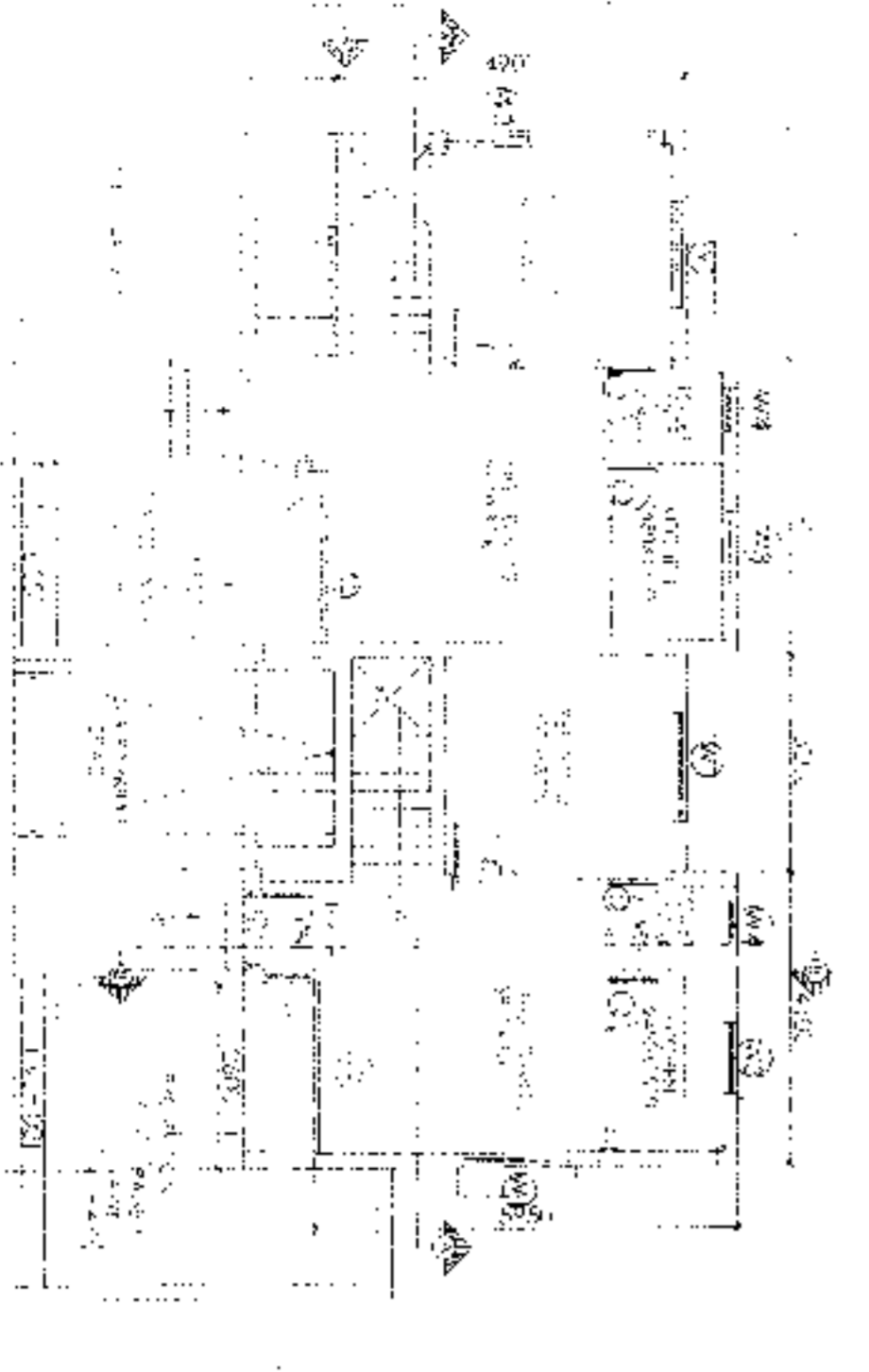
GENERIC LIST ALL THE ARCHITECTURAL DRAWINGS OF  
PROPOSED TWO STORED BUNGALOW AT R.S. DAG NO.  
418/P1, MOUZA- NOWABAD, J.L. NO. 19, UNDER P.S.  
BISHMUPUR, P.O. RASAPUNJA, DIST. SOUTH 24 PARGANAS,  
UNDER RASAPUNJA GRAM PANCHAYAT HAVE BEEN  
PREPARED BY ME COMPLYING WITH THE PROVISIONS OF  
THE NATIONAL BUILDING CODE 2006 AND THE WEST BENGAL  
MUNICIPAL BUILDING RULES 2007. NO SUCH WRONG AND  
INCORRECT INFORMATION HAS BEEN FURNISHED BY ME  
INCLUDING AREA CALCULATION CHARTS IN THESE DRAWINGS  
AND NO VIOLATION OF THE PROVISIONS OF THESE RULES  
WILL BE FOUND IN ANY OF THE DRAWINGS AND  
DOCUMENTS, SUBMITTED TO THE SANCTIONING AUTHORITY  
FOR OBTAINING SANCTIONS.




ROOF PLAN



SECTION AT AA



GROUND FLOOR PLAN



FIRST FLOOR PLAN

MARKED WIDTH INTEL SPEC:

E	100	2100
D1	900	2100
D2	750	2100
D3	2400	2100
SID	1500	2100

DOOR

WINDOW

MARKED WIDTH	HEIGHT	SILL
W1	1500	1300
W2	1750	1200
W3	1200	1000
W4	600	900
W5	700	900
W6	700	1000

APPROVAL:



Approved

20/01/17

(Signature)  
HARIS ANJAN, J.L. NO. 19,  
BISHMUPUR, P.O. RASAPUNJA,  
SOUTH 24 PARGANAS

Signature of Architect / Engineer

ARCHITECT IN CHARGE  
HARIS ANJAN

AUTHORIZED SIGNATORY

TITLE:

GROUND FLOOR PLAN, FIRST FLOOR PLAN,  
ROOF PLAN, SECTION AA, SECTION BB,  
ELEVATION A & ELEVATION B

DATE: 20/01/17  
SCALE: AS SHOWN  
SHEET NO: 1/1  
TOTAL SHEETS: 1/1  
PROJECT NO: 17/17  
DRAWING NO: 17/17  
DATE OF ISSUE: 20/01/17  
DATE OF SANCTION: 20/01/17

**PROPOSED TWO STORED BUNGALOW AT  
R.S. DAG NO. 418(P) MOUZA-  
NOWABAD, J.L. NO -19, UNDER P.S.  
BISHNUPUR, P.O. RASAPUNJA, DIST.  
SOUTH 24 PARGANAS, UNDER  
RASAPUNJA GRAM PANCHAYAT.**

AREA OF LAND : 6 KATHA - 4 CHATTAK - 20 SQ.FT.  
= 419.92 SQ.MT = 4520 SQ.FT.

AREA STATEMENT OF ONE BUNGALOW :  
GROUND FLOOR BUILT UP AREA = 45.3 SQ.M = 488  
SQ.FT.

FIRST FLOOR BUILT UP AREA = 42.74 SQ.M = 460  
SQ.FT.

TOTAL BUILT UP AREA = (45.3+42.74)SQ.M  
= 88.04 SQ.M

= 948 SQ.FT.

OPEN TERRACE AREA = (4.56)SQ.M  
= 49 SQ.FT.

NUMBER OF PARKING = 1 NOS.

TOTAL NUMBER OF BUNGALOWS = 4 NOS.

TOTAL BUILT UP AREA OF 4 NOS BUNGALOWS  
= (88.04 X 4)SQ.M

= 352 SQ.M = 3791 SQ.FT

TOTAL NOS OF PARKING = 4 NOS.

I CERTIFY THAT ALL THE ARCHITECTURAL DRAWINGS OF  
PROPOSED TWO STORED BUNGALOW AT R.S. DAG NO.  
418(P) MOUZA- NOWABAD, J.L. NO -19, UNDER P.S.  
BISHNUPUR, P.O. RASAPUNJA, DIST- SOUTH 24 PARGANAS,  
UNDER RASAPUNJA GRAM PANCHAYAT, HAVE BEEN  
PREPARED BY ME COMPLYING WITH THE PROVISIONS OF  
THE NATIONAL BUILDING CODE 2005 AND THE WEST BENGAL  
MUNICIPAL BUILDING RULES 2007. NO SUCH WRONG AND  
INCORRECT INFORMATION HAS BEEN FURNISHED BY ME  
INCLUDING AREA CALCULATION CHARTS IN THIS DRAWINGS  
AND NO VIOLATION OF THE PROVISIONS OF THESE RULES  
DOCUMENTS, SUBMITTED TO THE SANCTIONING AUTHORITY  
FOR OBTAINING SANCTIONS.

*Risav Gupta*  
**RISAV GUPTA**  
ARCHITECT (B. Arch.)  
Reg. No. - CA/2017/83723

Signature of Architect / Engineer

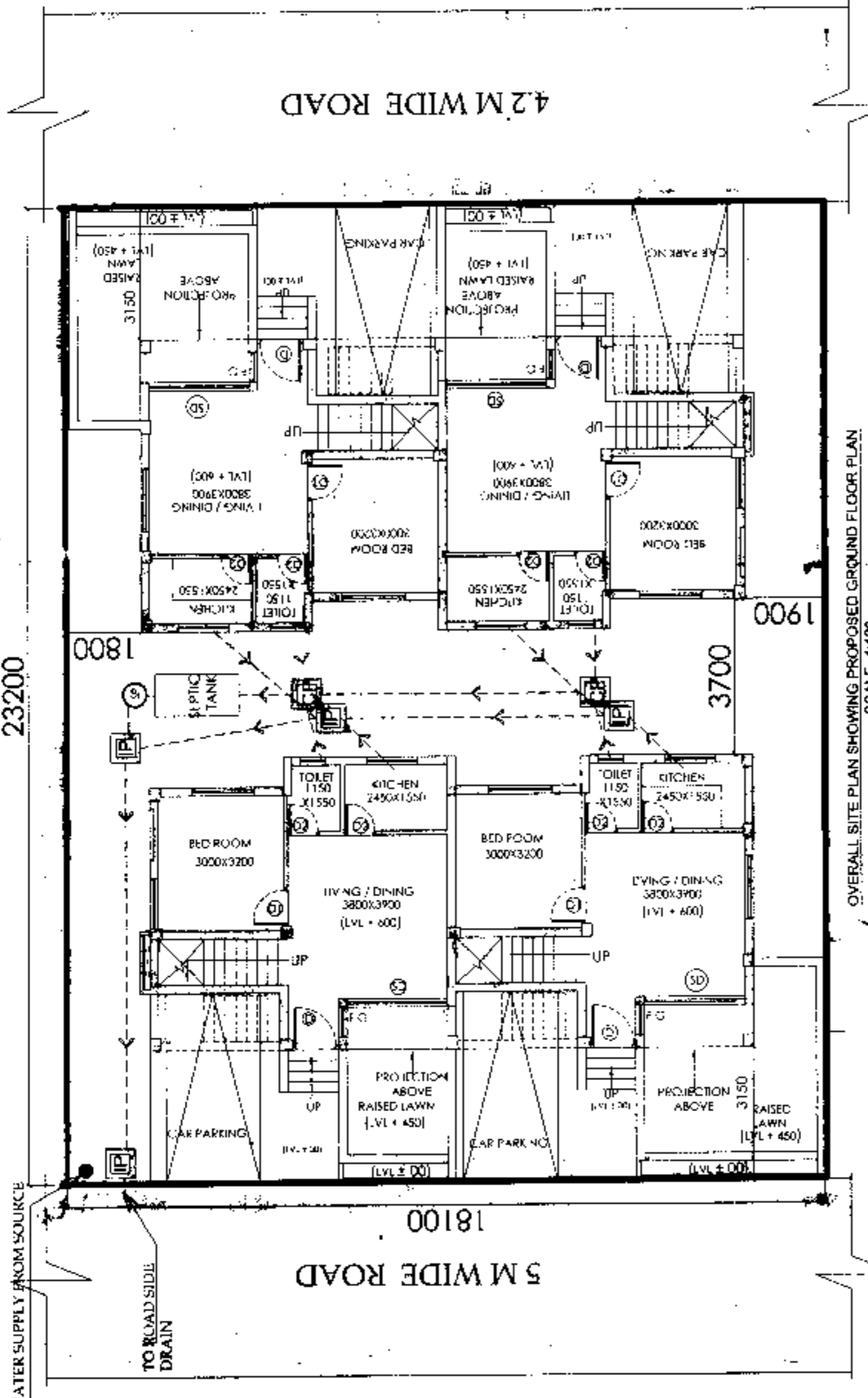
*Shiv Niketan Pvt. Ltd.*  
**Shiv Niketan Pvt. Ltd.**  
Director

AUTHORIZED SIGNATORY

TITLE :

**OVERALL SITE PLAN SHOWING PROPOSED  
GROUND FLOOR PLAN, SITE PLAN, LOCATION  
PLAN, SEPTIC TANK DETAIL.**

DRAWN BY :	SHAYAMA/TAHA
CHECKED BY :	ATAPALE
SCALE :	DATE: 07.12.18
DRAWING NO. :	SUBMISSION DRAWING
DATE :	07.12.18
DESIGNED BY :	ARCHITECT
DATE :	07.12.18

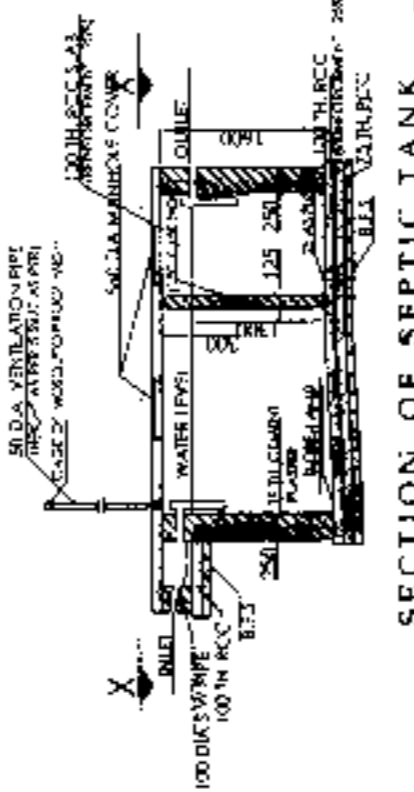


OVERALL SITE PLAN SHOWING PROPOSED GROUND FLOOR PLAN  
SCALE: 1:100

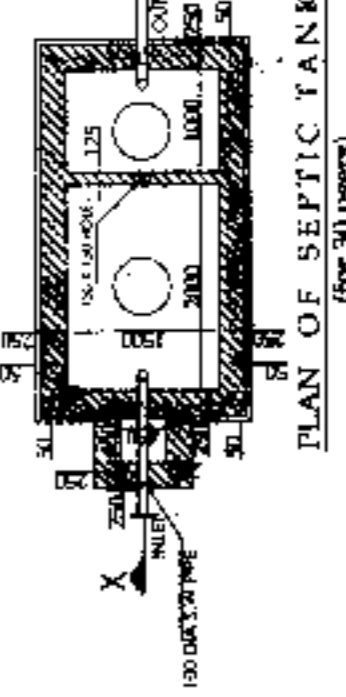


Approved  
- 28/12/17

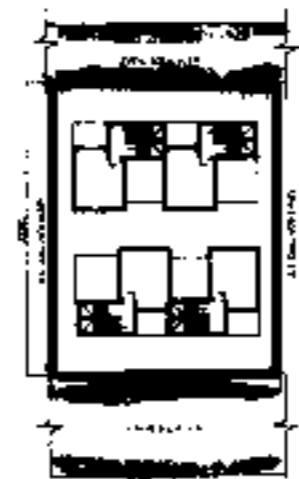
**KARTICK NASKAR**  
Pradhani  
Rasapuna Gram Panchayat  
Thakurpukur, Adarveshila Block  
South 24 Parganas



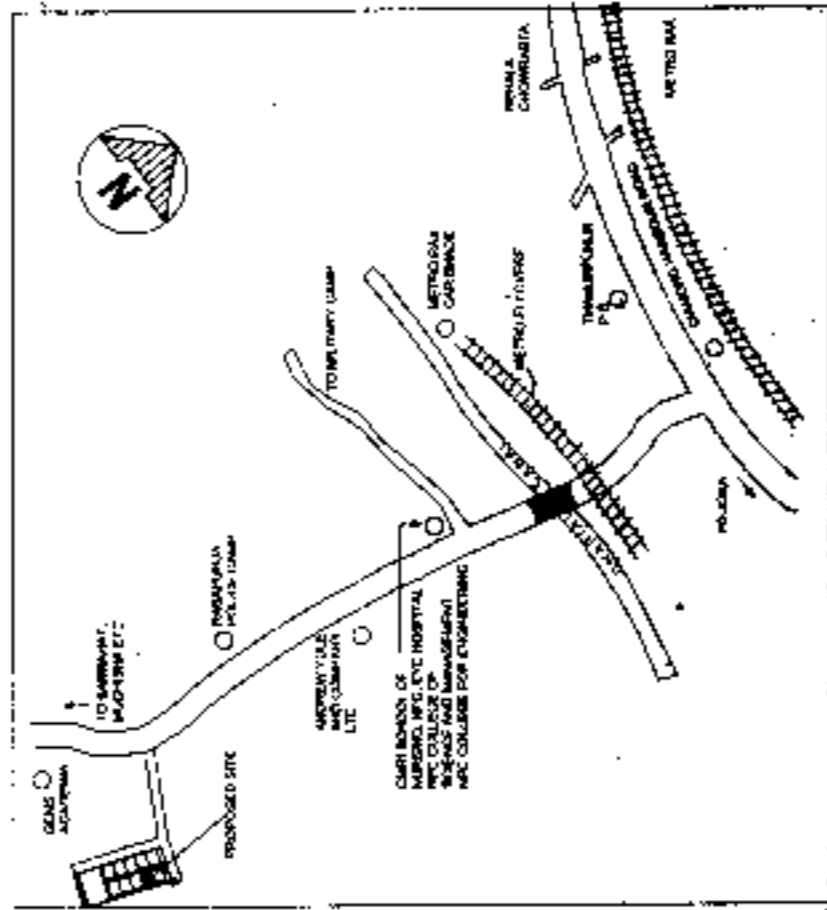
SECTION OF SEPTIC TANK



PLAN OF SEPTIC TANK  
(for 30 users)



SITE PLAN  
SCALE: 1:1800



LOCATION PLAN  
SCALE: 1:4000