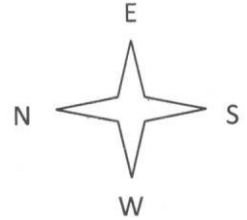



Latitude & Longitude Plan of Project "Bhupati Bhavan" on R.S. Dag No. 1840, R.S Khatian No. 1175, of Mouza-Chandanpukur, J.L.No. 02, under jurisdiction of Barrackpore Municipality, ward No. 06, Holding No. 46(28) Thakur Ramkrishna Road, Barrackpore, P.O – Nona Chandanpukur, Kolkata - 700122



22°45'50.1"N 88°22'27.9"E

22°45'49.7"N 88°22'27.9"E




22°45'50.1"N 88°22'27.4"E

22°45'49.8"N 88°22'27.3"E

12' WIDE THAKUR RAMKRISHNA ROAD

M/S. KAJAL SAMADDAR


Proprietor