


other acts deeds conveyance and assurance for more effectually, satisfactory granting and confirming the said hereditaments the property in question to the true intents and meaning of these presents and the said donee shall be reasonably required.

SCHEDULE

ALL THAT piece and parcel of the BASTU land measuring 496.23 sft whereon the building stands measuring 163.5 sft. on the ground floor situated at R.S. Dag No. 1840, R.S. Khatian No. 306, J.L. 2, R.S. 15, Touzi 182, Mouza-Chandanpukur bearing Holding No. 28(46, 46/1,46/2) Thakur Ramkrishna Road , PO: Nona- chandanpukur, Barrackpore , PS: Titagarh, Dist: North 24 Parganas under Ward No. 6 of Barrackpore Municipality, within the jurisdiction of A.D.S.R. Barrackpore duly marked with RED border in the site plan so annexed hereto is hereby gifted in favour of Donee and donee has accepted the said Gift gladly which is butted and bounded by:

ON THE NORTH : Chatterjee's House
ON THE SOUTH : Sarkar's house
ON THE EAST : Das's House
ON THE WEST : 16 ft. wide Thakur Ramkrishna Road

M/S. KAJAL SAMADDAR
Proprietor



IN WITNESS WHEREOF the parties hereunto have set and subscribed their respective signatures on good health and mind on the day, month and year first above written.

Signed sealed & delivered

In the presence of

Witnesses :

1) Ashish Chatterjee
46/1 N.C. Das Road
Kolkata

2) Dulal Bakshi
Ranvirigraha Rd.
P.O. N.C. Pukur
Kolkata - 700122.

Ananta Kumar Banerjee

DONOR

Anadi Nani Banerjee
DONEE

Drafted & prepared by :

Nimel Kanti Som

(N.K. Som)
Advocate, WB/541/77.
High Court, Calcutta.

Computer printed by :

H. Ghosh
(H. Ghosh)
Barrackpore.


M/S. KAJAL SAMADDAR
Proprietor

DISTRICT NORTH 24 PARGANAS

OFFICE OF THE A.D.S.R.O. (B.K.P.) / NAHATI D.S.R. BARASAT / COSSIP
 STATUS: PRESENTANT

LEFT HAND FINGER PRINT NAME

LITTLE	RING	MIDDLE	FORE	THUMB



Ananta Kumar Banerjee

THUMB	FORE	MIDDLE	RING	LITTLE

RIGHT HAND FINGER PRINT

SIGNATURE Ananta Kumar Banerjee

LEFT HAND FINGER PRINT NAME

LITTLE	RING	MIDDLE	FORE	THUMB



Anadi Naha Banerjee

THUMB	FORE	MIDDLE	RING	LITTLE

RIGHT HAND FINGER PRINT

SIGNATURE Anadi Naha Banerjee

LEFT HAND FINGER PRINT NAME

LITTLE	RING	MIDDLE	FORE	THUMB

Anadi Naha Banerjee

Space for photo

THUMB	FORE	MIDDLE	RING	LITTLE

RIGHT HAND FINGER PRINT

SIGNATURE

LEFT HAND FINGER PRINT NAME

LITTLE	RING	MIDDLE	FORE	THUMB

Space for photo

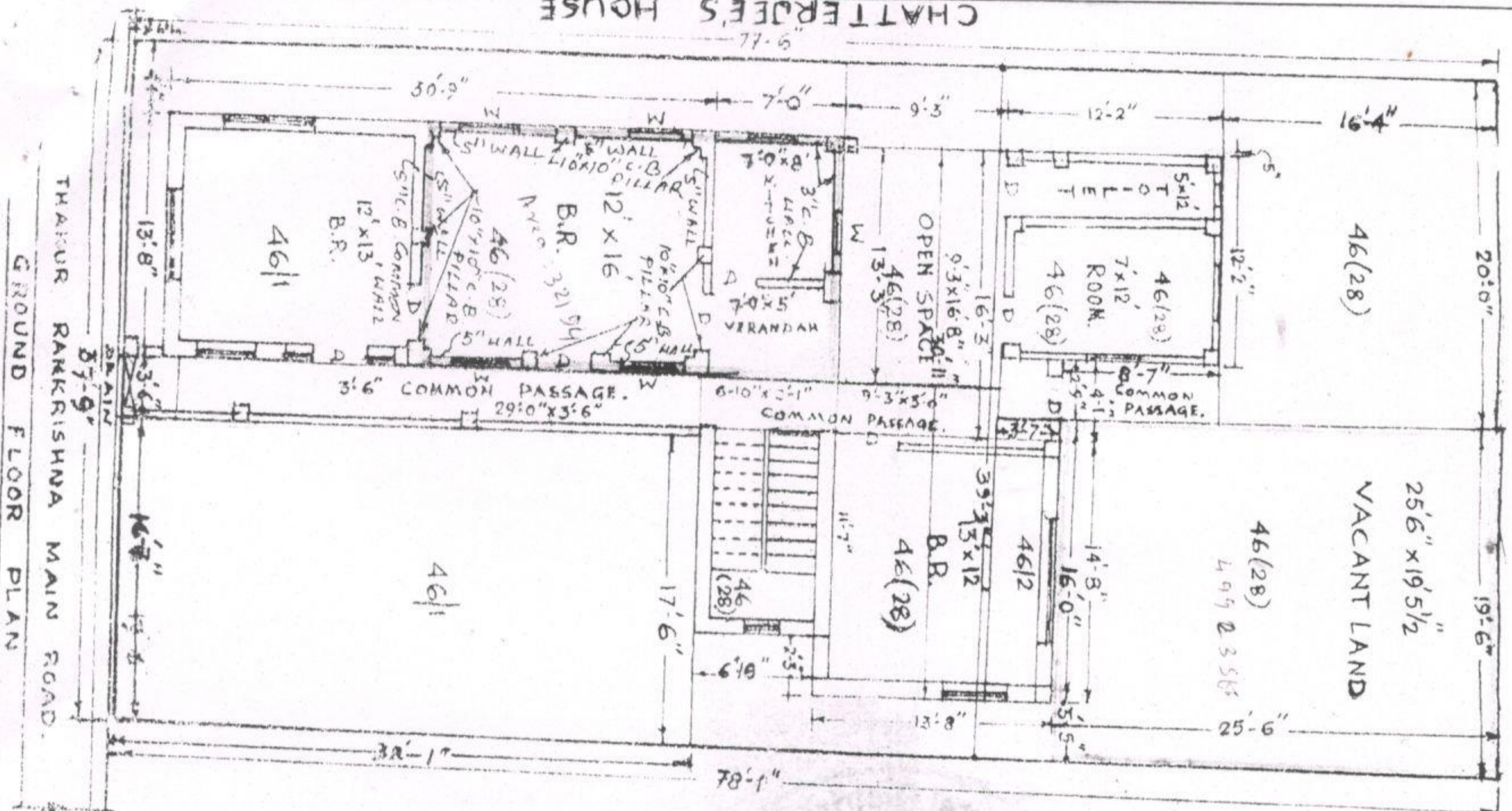
THUMB	FORE	MIDDLE	RING	LITTLE

RIGHT HAND FINGER PRINT

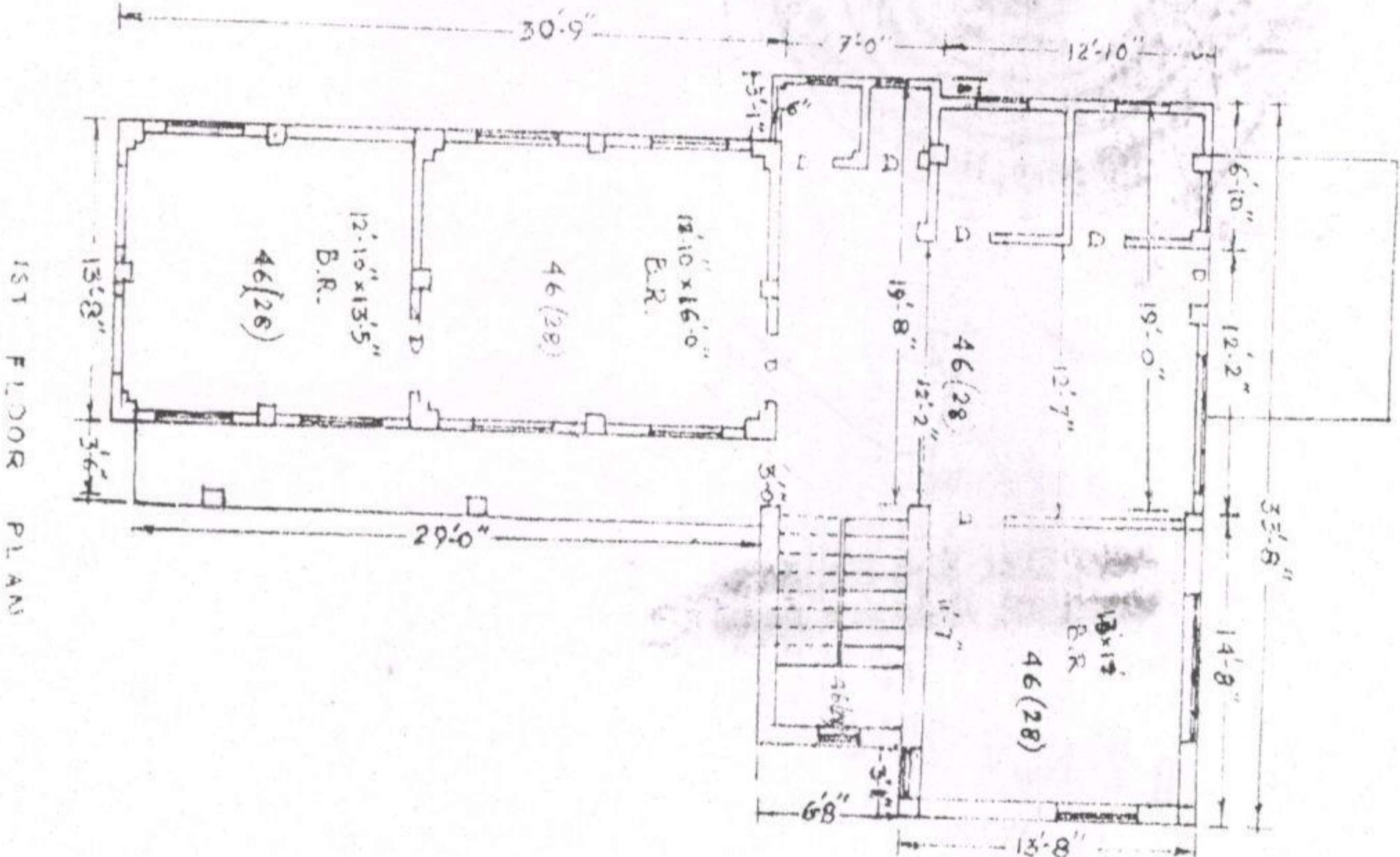
SIGNATURE

M/S. KAJAL SAMADDAR
 Proprietor

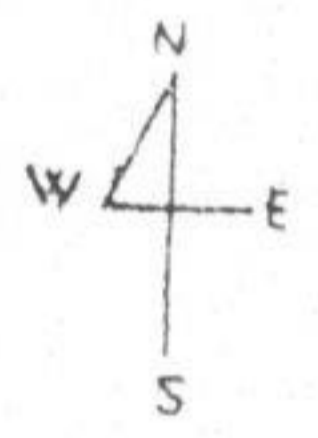
CHATTERJEE'S HOUSE



SARKAR'S HOUSE



SITE PLAN OF HOLDING NOS 46(28), 4611 & 4612 THAKUR
 RAMKRISHNA ROAD WARD NO.6 DAG NO.1840 KHATTAN
 NO.306 MOUZA CHANDANPUKUR JL. NO.2 R.S. 15 P.S-TITAGARH
 UNDER BARRACKPORE MUNICIPALITY.



VACANT LAND = 496.23 SFT,
 BUILDING ON LAND - 16.50 SFT,
 (GROUND FLOOR) 16.35 SFT.

Anandi Nath Banerjee
 SIGNATURE OF DONOR

Anandi Nath Banerjee
 SIGNATURE OF DONEE

A. N. BANERJEE BCC
 CIVIL ENGINEER
 461051, Thakur Ramkrishna Road

DRAWN BY -
 ANANDI NATH BANERJEE
 B.C.E.

M/S. KAJAL SAMADDAR

Kajal Samaddar
 Proprietor