

NAME ARUNODAY BANERJEE.

Status - Presentent



LEFT HAND FINGER PRINTS

LITTEL	RING	MIDDLE	FORE	THUMB

RIGHT HAND FINGER PRINTS

THUMB	FORE	MIDDLE	RING	LITTEL

All the above fingerprints are of the abovenamed person and attested by the said person

Arunoday Banerjee
Signature of the presentent / Executant /

Claimant / Attorney / Principal / Gurdian / Testor . (Tick the appropriate status).

NAME ANADI NATH BANERJEE

Status - Presentent



LEFT HAND FINGER PRINTS

LITTEL	RING	MIDDLE	FORE	THUMB

RIGHT HAND FINGER PRINTS

THUMB	FORE	MIDDLE	RING	LITTEL

Anadi Nath Banerjee
Anadi Nath Banerjee


All the above fingerprints are of the abovenamed person and attested by the said person.

Anadi Nath Banerjee
Signature of the presentent / Executant /

Claimant / Attorney / Principal / Gurdian / Testor . (Tick the appropriate status).

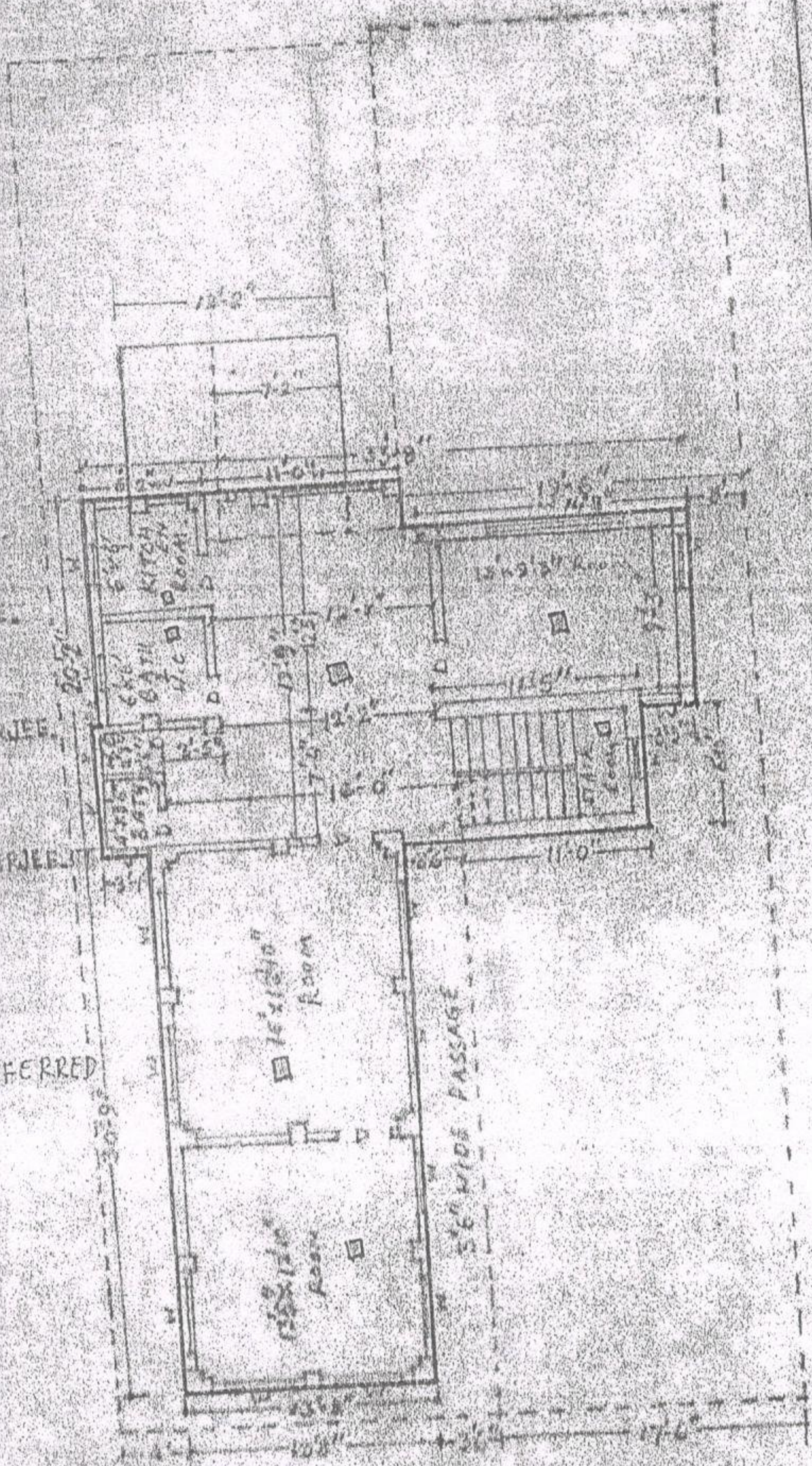
Proprietor
Arumoddar
M/S. KAJAL SAMADDAR

KATI MOHAN BANERJEE
ROAD WARD NO 6 UNDER
340. KHAITAN NO 305.



DAY BANERJEE.
AREA - 545.45 sq ft
Room 545.45 sq ft
Room 13x12
DINATH BANERJEE.
OF COVERED
1ST FLOOR -
M KUMAR BANERJEE.
AREA -
Room
NITA KUMAR BANERJEE.
AREA -
Room

PART OF -
TO BE TRANSFERRED

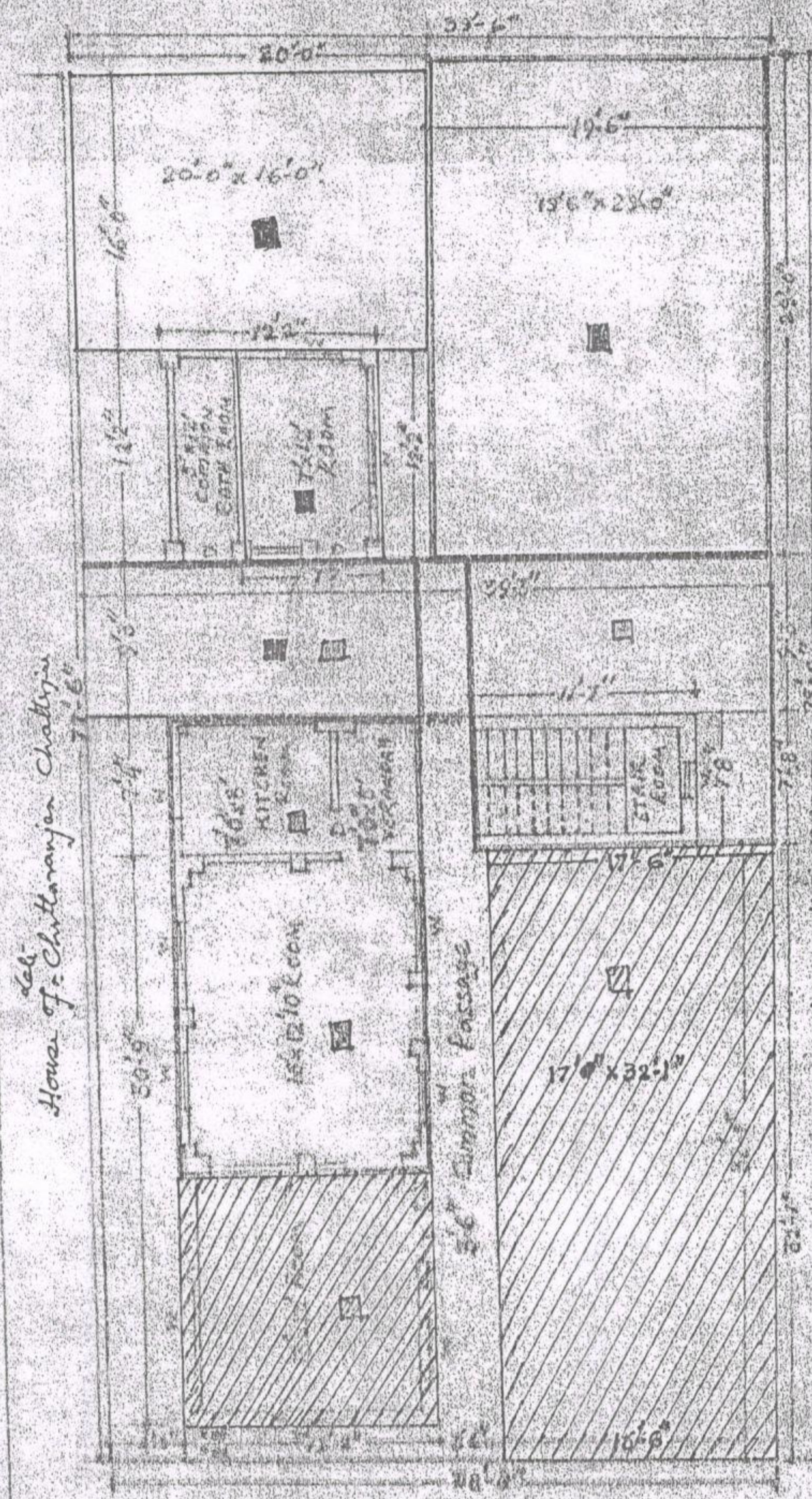


FIRST FLOOR PLAN.

Prepared By Arangan B.C.E.

M/S. KAJAL SAMADDAR
Kajal Samaddar
Proprietor

SITE PLAN OF BUILDING OF BHRI BHUP
 BUILDING NO 46/28 THAKUR RAMKRISHNA
 BARRACKFORE MUNICIPALITY. DAE NO 1840
 MOLZA - CHANDANPUKUR.



- ▨ PART OF ARUNUDAY BANERJEE
OPEN LAND AREA - 545.4
- ▨ BUILDING AREA - 1000.0
GROUND FLOOR - 1000.0
- ▨ PART OF ANADIYATH BANERJEE
OPEN BUT ROOF COVERED
GROUND FLOOR - 1000.0
BUILDING AREA 1ST FLOOR - 1000.0
- ▨ PART OF ASHIM KUMAR BANERJEE
OPEN LAND AREA - 1000.0
BUILDING AREA - 1000.0
GROUND FLOOR - 1000.0
- ▨ PART OF ANANTA KUMAR BANERJEE
OPEN LAND AREA - 1000.0
BUILDING AREA - 1000.0
GROUND FLOOR - 1000.0
- ▨ PART OF PROPERTY TO BE TR

House of Chittaranjan Chatterjee

House of Shri Hanu Kumar Sarkar

Thakur Ramkrishna Barrack
 Ground Floor Plan

M/S. KAJAL SAMADDAR
 Proprietor
 Kajal Samaddar