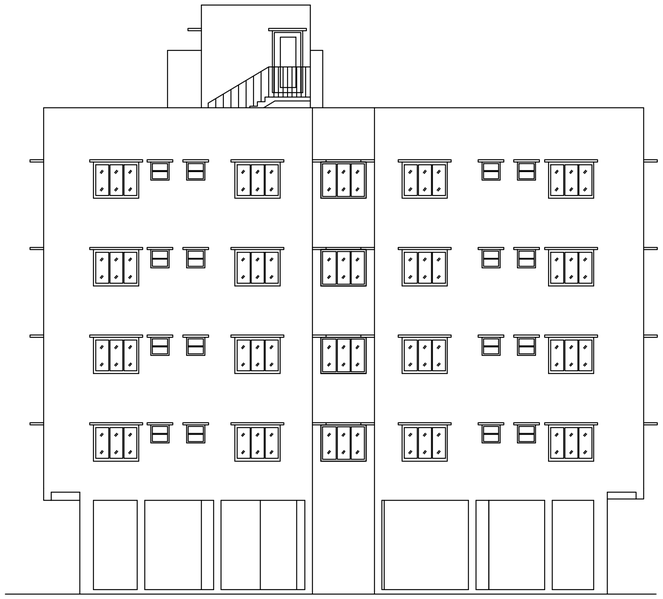

FRONT ELEVATION (BLOCK-A)

SCALE : 1:100

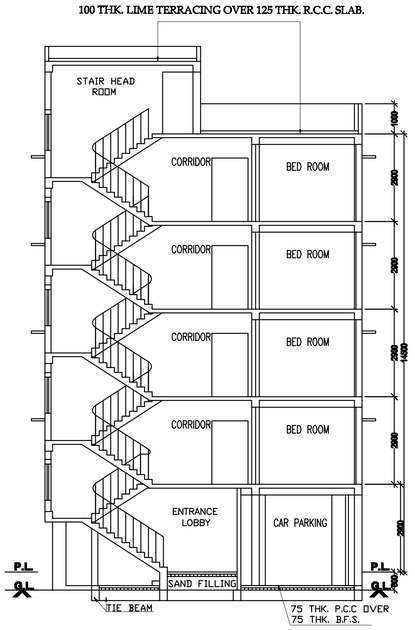

SECTION=A-A' (BLOCK-B)

SCALE : 1:100

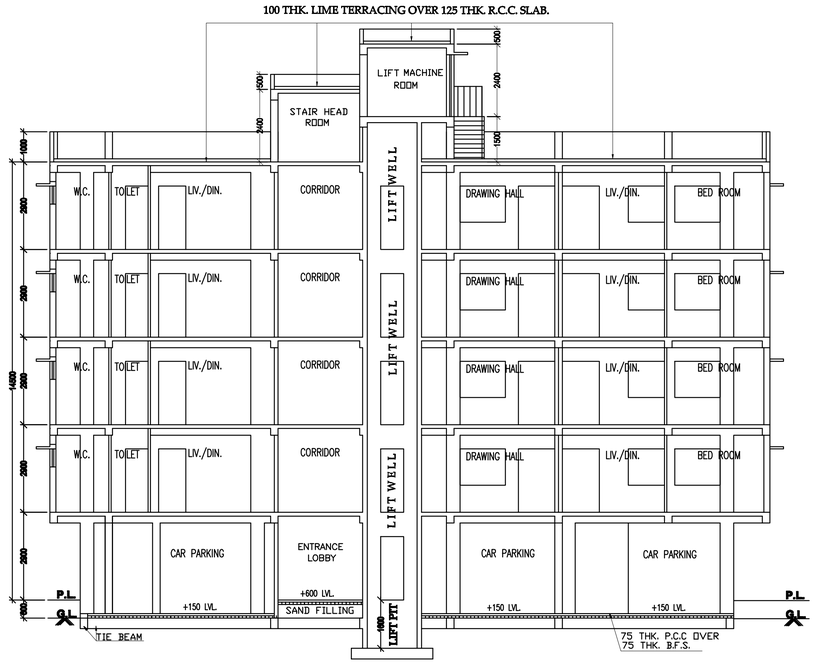

SECTION=B-B' (BLOCK-B)

SCALE : 1:100

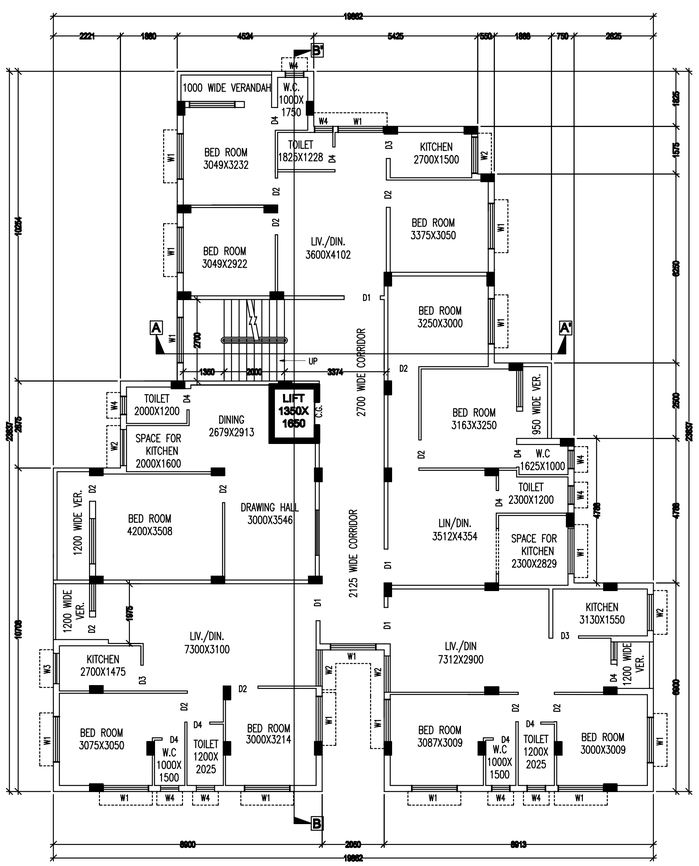

TYPICAL FLOOR PLAN (BLOCK-B)

SCALE : 1:100

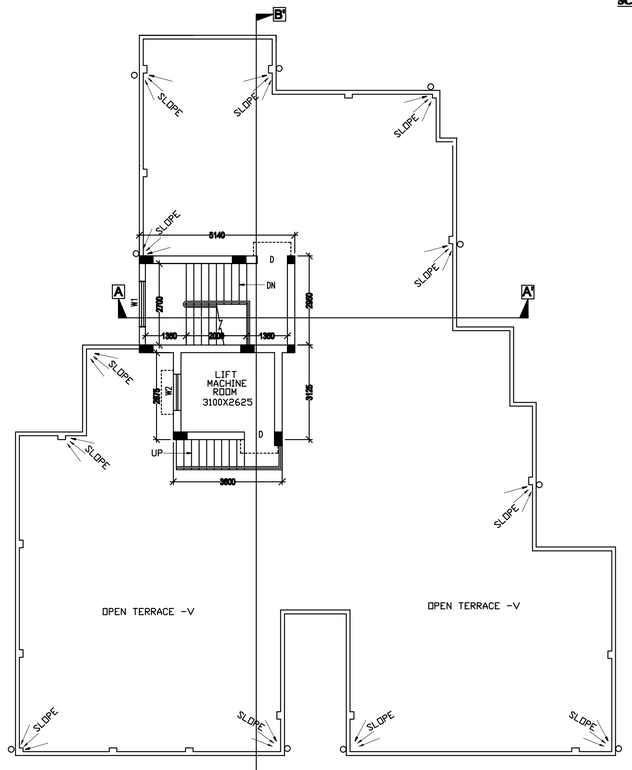

ROOF PLAN (BLOCK-B)

SCALE : 1:100

AREA CALCULATION BLOCK -B

PROPOSED GROUND FLOOR AREA-	: 288.240 SQ MT.
PROPOSED FIRST FLOOR AREA-	: 331.866SQMT.
PROPOSED SECOND FLOOR AREA-	: 331.866 SQMT.
PROPOSED THIRD FLOOR AREA-	: 331.866 SQMT.
PROPOSED FORTH FLOOR AREA-	: 331.866 SQMT.
PROPOSED STAIR HEAD AREA -	: 15.163 SQ MT.
PROPOSED LIFT MACHINE ROOM AREA	: 11.250 SQ MT.

SCHEDULE OF DOOR

MKD.	WIDTH	HEIGHT	REMARKS
D1	1200	2100	PANEL DOOR
D2	900	2100	PANEL DOOR
D3	850	2100	FLUSH DOOR
D4	750	2100	FLUSH DOOR
D	1000	2050	PANEL DOOR

SCHEDULE OF WINDOW

MKD.	WIDTH	HEIGHT	REMARKS
W1	1500	1200	WOODEN GLAZED
W2	1200	1200	WOODEN GLAZED
W3	1000	1200	WOODEN GLAZED
W3A	600	600	WOODEN GLAZED
W4	600	600	WOODEN GLAZED

NOTES/SPECIFICATION-

ALL DIMENSIONS ARE IN M.M.,UNLESS OTHER WISE NOTED.
ONLY WRITTEN DIMENSION SHOULD STRICTLY FOLLOWED.
FOR OTHER ARCHITECTURAL&STRUCTURAL DETAIL REFER SHEET NO. 1/6,2/6 4/6,5/6,6/6

NORTH

ARCHITECTURAL DETAILS OF BLOCK - A			
DATE:- 22.03.2019	SCALE:- 1:100 , 1:50, 1:400, 1:6000 ,	DRAWN BY MOUMITA MAJI	SHEET NO 3/6

PROJECT:-

PROPOSED G+IV STORIED RESIDENTIAL BUILDING OF SRI SOURAV BORAL ,RUMA BORAL AND RAHUL BORAL AT DAG NO. -850,857,858 (L.R.) , KHATIAN NO.:-3913,3994,4690 (L.R), J.L. NO.- 30 , MOUZA - JHOREHAT, P.S. - SANKRAIL, DIST. - HOWRAH

I CERTIFY THAT THE STRUCTURAL DRAWING AND DESIGN OF BOTH THE FOUNDATION AND SUPERSTRUCTURE OF THE BUILDING HAS BEEN MADE CONSIDERING THE SOIL TEST REPORT. AS PER THE RULES AND REGULATIONS MADE UNDER THE ACT AND ALSO CONSIDERING ALL POSSIBLE LOADS, WIND, SEISMIC LOAD AND MOMENTS GENERATED BY THE PROPOSED STRUCTURE AS PER BIS AND NBC OF INDIA AND CERTIFIED THAT IT IS SAFE AND STABLE IN ALL RESPECTS AND THESE PROVISIONS SHALL ADHERE TO DURING THE CONSTRUCTION.

SIG OF STR. ENG.

I CERTIFIED THAT THE SITE CONDITION INCLUDING THE WIDTH OF ABUTTING ROAD CONFIRM WITH PLAN AND THAT IS A BUILDABLE SITE AND NOT A TANK OR FILLED UP TANK. THE PLOT IS BOUNDED BY BOUNDARY WALL.THE WIDTH OF THE ROAD IS 3.657MT(12'-00").

THE PLOT AS PER SITE PLAN IS BELONGING TO US. IF THERE BE ANY LITIGATION ARISES IN FUTURE THE RESPONSIBILITY WILL BE WITH US.

SIG OF L.B.S.

SIG. OF APPLICANTS