

**SITE PLAN OF A PIECE OF LAND WITH EXISTING TWO STD. BLDG. OF SMT. INDRANI GHOSH & SMT. SOMA GHOSH AT MOUZA-PATIPUKUR, J.I. NO.-24 MUNICIPAL HOLDING NO.70(New).44(Old). PLOT NO.42, LAKE TOWN BLOCK-B, KOLKATA-700089 DIST.24 PARGANAS(N) P.S.-LAKE TOWN, WARD NO.-30 UNDER SOUTH DUM DUM MUNICIPALITY.**

**SITE PLAN FOR PROPOSED BUILDING AS PER RULES NATURE OF LAND - Govt. Of W.B. Allottee Plot.**

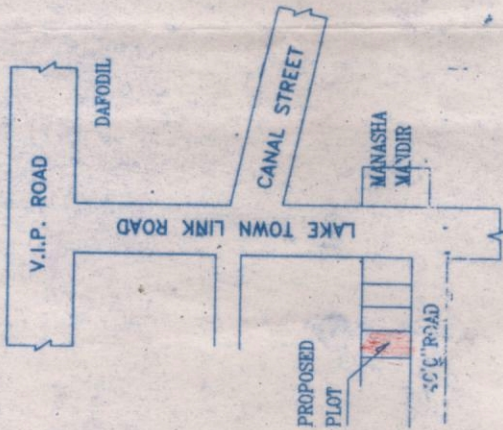
TOTAL AREA OF LAND-4 KH. 00 CH. 02 SF. -i.e. 36784 Sgm.  
(AC PER DEED)  
TOTAL AREA OF LAND-- -i.e. 267.84 Sgm.  
(AS PER MEASURED)  
PERMISSIBLE COVERED AREA --(61.60%)-----164.98 Sgm.

**WE ALSO UNDERTAKE TO REPORT THAT THERE IS NO COURT CASE OR ANY COMPLAIN FROM OUR ANY CORNER OF MY PROPERTY AS PER SITE.**

**WE ALSO UNDERTAKE THAT WE HAVE NOT SOLD OR TRANSFER ANY PORTION OF OUR PROPERTY. TO ANY BODY UNTIL NOW. SOUTH DUM DUM MUNICIPALITY WILL NOT BE LIABLE IF ANY TYPE OF DISPUTE ARISES IN FUTURE.**

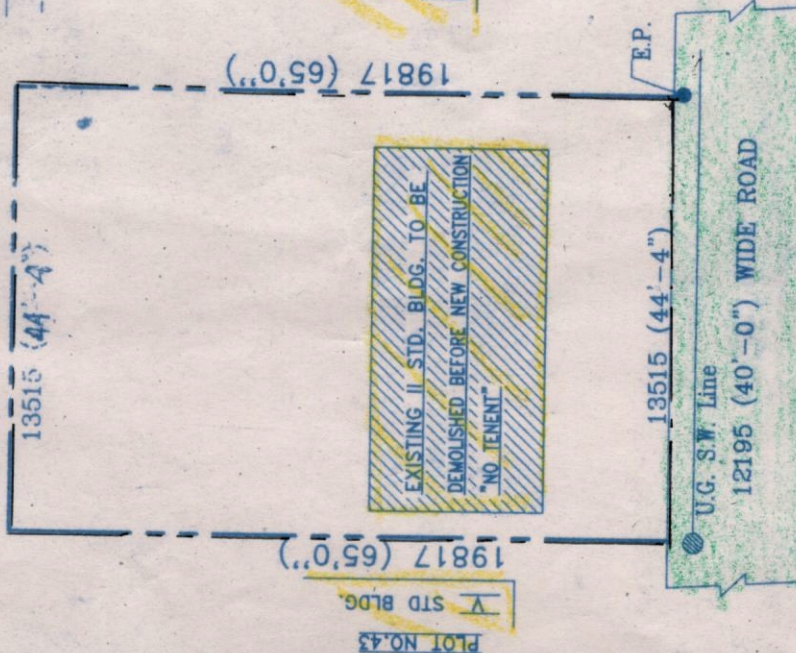
*Nil Kanta Saha,*  
12.04.17  
As Constituted Attorney of  
**INDRANI GHOSH**  
**SOMA GHOSH**  
SIGNATURE OF OWNER

*Bejon Roy Chaudhury*  
12.04.17  
**Bejon Roy Chaudhury**  
Licensed Building Surveyor  
South Dum Dum Municipality  
Class-I, Lic. No. 19/SDDM/17-18  
SIGNATURE OF L. B. S.



**LOCATION PLAN**  
SCALE- NONE

PLOT NO.41  
III STD BLDG.



**SITE PLAN**  
SCALE 1:200

*Debasis Day*  
Assistant Engineer  
South Dum Dum Municipality  
● ALL DIMENSION ARE IN MILLIMETER






৬৭

2017-2018

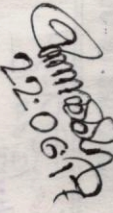
The site plan is approved subject to the conditions that the conditions that the Municipality shall not be held responsible in case any dispute arises out of the title or ownership of the site and no construction work shall be started without obtaining prior sanction of the Building Plan.

APPROVED

  
22.06.2017

Chairman

South Dum Dum Municipality

  
22.06.17