





7  
41

29.05.2009

(Original )

Property :

I Q City, Durgapur

**MEMORANDUM OF UNDERSTANDING**

Between ,

Asansol Durgapur Development Authority

And

SPS Mani Infrastructure Pvt. Ltd.

Registered with the A.D.S.R., Durgapur, W. B. in Book  
No. I Volume No. 9 Pages 2926 to 2946 and  
Being No. 03392 for the year 2009



3815

(1)

P-3392

3000Rs.

(1)



08/06/09



Certified that the Document  
is Admitted to Registration the  
Signature Sheet and the End-  
orsements Attached with this  
Documents are the Part of this  
Document.

*[Signature]*

A D S R Durgapur  
Burdwan

8 JUN 2009

THIS MEMORANDUM OF UNDERSTANDING made on this 29<sup>th</sup> day of  
May Two Thousand and Nine

BETWEEN

Governor of State of West Bengal represented by Special Officer & Chief  
Executive Officer,  
ASANSOL DURGAPUR DEVELOPMENT AUTHORITY, a statutory body constituted under

Section II of the West Bengal Town and Country (Planning and Development) Act, 1979

having its office at Asansol Durgapur Development Authority, 1<sup>st</sup> Administrative Building,

7821318

Serial No. 242 Date 26/5/09  
Sold to SPS Mari Infrastructure (P) Ltd.  
Address Calcutta-19.  
Value of Stamps 3000/-  
Date of Purchase of this Stamp Paper 25 MAY 2009  
from the Treasury  
Name of the Treasury from where  
Purchased, DURGAPUR.

Subrata Kumar Chakraborty  
Stamp Vendor  
A. D. S. R. Office, Durgapur-16  
Licence No. 5 of 1989



*m*

**Dist. Sub-Registrar**  
Durgapur  
08 JUN 2009



City Centre, P.O. Durgapur, PIN – 713 216, of the District Burdwan, represented by its Chief Executive Officer, hereinafter referred to as the "PARTY OF THE FIRST PART" (which expression shall unless excluded by or repugnant to the context be deemed to mean and include its successors-in-interest and/or assigns) of the one part.

AND

SPS MANI INFRASTRUCTURE PRIVATE LIMITED (erstwhile SPS Infrastructure Private Limited) having its principal place of business at 68A, Ballygunge Circular Road, Kolkata –

Serial No. 243 26/5/09  
Sold to SPS Mani Infrastructure (P) Ltd.  
Address Gullabali-19.  
Value of Stamp 2000/-  
Date of Purchase of this Stamp Paper 25 MAY 2009  
from the Treasury  
Name of the Treasury from where  
Purchased, DURGAPUR.

Certified that a Stamp of the  
Value of Rs. 2000/- require for  
this document is not available and  
that the smallest Number of Stamps  
which I can furnish to be to make up  
be required amount is as follow  
3000/- + 2000/-

Subrata Kumar Chakraborty  
Stamp Vendor  
A. D. S. R. Office, Durgapur-19  
Licence No. 5 of 1989

SUBRATA KR. CHAKRABORTY



*M*  
Sub-Registrar  
Durgapur, West Bengal  
08 JUN 2009



700 019, represented by Mr. Sandip Chatterjee S/o Mr. Aloknath Chatterjee, H/O Chatterjee Brothers, Gopalmath, Waria, Burdwan - 713217 hereinafter referred to as the "PARTY OF THE SECOND PART" (which expression shall unless excluded by or repugnant to the context be deemed to mean and include its successors-in-interest and/or assigns) of the OTHER PART.

- a) WHEREAS the Party of the First Part is entrusted by the Government of West Bengal for development of/for ensuring planned development in this area;
- b) AND WHEREAS the Party of the First Part has received possession of 100 acres of land from the Government of West Bengal in pursuance of resumption order vide notification No. 309-LR/3M-81/GE (M) dated 30.01.2006 of Land & Land reforms Department subsequent to relinquishment of the unutilized land by Steel Authority of India Limited, Durgapur Steel Plant vide No. MD/9 (1) dated 19.11.2005;



*M*

**Asst. Dist. Sub-Registrar**  
**Burdwan, Burdwan**  
**08 JUN 2009**

- c) **AND WHEREAS** SPS Mani Infrastructure Private Limited (erstwhile SPS infrastructure Pvt. Ltd) i.e. the Party of the 2<sup>nd</sup> Part approached the Party of the 1<sup>st</sup> part with a detailed project report for the development of urban infrastructure ;
- d) **AND WHEREAS** the Board of Asansol Durgapur Development Authority vide its proceedings of 103<sup>rd</sup> Board Meeting held on 17.08.2007 approved the development of the proposed residential and commercial infrastructure on 49.946 acres land by SPS Mani Infrastructure Pvt. Ltd;
- e) **AND WHEREAS** out of land received as aforementioned by the Party of the First Part an area of 49.496 acres of land more fully and finally described in schedule - I hereunder written (hereinafter referred to as the 'said land') at sector - I DSP Township was earmarked by the Party of the First Part for development of residential cum commercial infrastructure as aforesaid.

**NOW THIS MEMORANDUM OF UNDERSTANDING WITNESSETH AND IT IS HEREBY AGREED BY AND BETWEEN THE PARTIES AS FOLLOWS:-**

1. The Party of the Second Part shall pay to the Party of the First Part land premium for the said land at the rate of Rs. 22,38,500.00 ( Rupees twenty-two lacs thirty-eight thousand five hundred only) per acre [i.e., Rs. 11,18,04,121.00 (Rupees Eleven crores, Eighteen lakhs Four thousand one hundred Twenty one only) for 49.946 acres of land] at the time of / immediately prior to execution of these presents, in pursuance whereof the party of the first part shall hand over permissive possession of the said land to the party of the second part simultaneously with the execution of these presents for construction of residential cum commercial infrastructure as aforesaid meant for complete execution of the project in tune with the approved concept plan and disposal of the flats/apartments/residential plots/commercial spaces.

**2(a)** The Party of the First Part hereby agrees to hand over permissive possession of the said land on, as is where basis is. The Party of the First Part shall hand over the permissive possession free from all encumbrances and encroachments. Any dispute with regard to title



*M*

**S.S. Dist. Sub-Registrar**  
**Burdwan, Burdwan**  
**08 JUN 2009**

of the said land shall be dealt with and sorted out by the Party of the first Part at its own cost and risk.

**2(b)** The Party of the First Part hereby undertakes and confirms that the title of the said land is free from all encumbrances and any dispute with regards to the title of the said land shall be dealt with and sorted out by the Party of the First Part at its own costs, expenses and risks.

**2(c)** The Party of the First Part will enable the Party of the Second Part to obtain sanction of the required Plans including all necessary permissions and approvals, in the name of the Party of the First Part for undertaking the work of the construction of the said project and/or the multi-storied buildings, and other commercial spaces at the said land and also to market the developed property.

**2(d)** The Party of the First Part will provide the necessary assistance within its capacity and jurisdiction in the process of sanctioning of the plans for the project and also obtaining the requisite clearances from the required authorities and shall also extend the necessary help to maintain Liaison with government Agencies and Statutory Bodies for the purpose of water supply, drainage, power supply and all other related matters relevant to the project. All costs for this purpose will be borne by the Party of the Second Part.

3. The Party of the Second Part shall be responsible for preparation of detailed planning, engineering estimates and structural design at their own cost. The Party of the Second Part shall thereafter get the same approved by the Party of the First Part prior to any execution of the same.

4. The Party of the Second Part shall undertake feasibility studies, marketing surveys and technical analysis for the project at their own costs and shall obtain the sanction plan and approval at their own costs from the Durgapur Municipal Corporation.



*M*  
**Dist. Sub-Registrar**  
**Burdwan, Burdwan**

**8 JUN 2009**

5. The Party of the Second Part shall mobilize finance and execute the project in accordance with the technical specification and guideline framed and approved by the Party of the First Part. They shall also do the required land development work at their own cost.

6. The Party of the Second Part shall be entitled to raise funds from the Bank(s) or from any Financial Institution(s) or from any of its holding and/or subsidiaries or associate companies by mortgaging the said development right or any portions thereof without creating any financial liability of the Party of the First Part and it is made clear that any dues and/or outstanding payable by the Party of the Second Part to the Party of the First Part will remain as a first charge. For such mortgage prior written permission from the Party of the First Part has to be taken. In any case the land will not be under mortgage.

7. The Party of the Second Part shall execute the project in accordance with the guiding principles of the project more fully described in **Schedule – II** (the terms of reference). The Party of the Second Part shall execute the project within a period of seven years from the date of execution of this present. The Party of the Second Part however shall submit the master plan of the development for approval by the first part within 90 days from the date of receiving possession of the site from the party of the First Part. In the event of failure on the part of the Party of the Second Part to comply with the time schedule specified in the instant Memorandum of Understanding, the Party of the Second Part shall be liable to pay penalty @ one lac per month (if applicable) to the Party of the First Part against the claim.

8. The Party of the Second Part shall develop and market the remunerative portion of the residential and commercial infrastructure development project to the prospective parties who would be interested to purchase the flats/ apartments/ residential plots/ plotted and constructed commercial spaces. The developed flats/ apartments/ residential and commercial plots/ commercial spaces will be disposed by a tripartite lease executed by and between the Party of the First Part (as Lessor), the intending Purchaser (as Lessee) and the Party of the Second Part (as Developer). The initial tenure of such lease shall be of 999 years for residential plots/units and 99 years for commercial plots/units. The lease shall be



*M*

**Sd/-** Dist. Sub-Registrar  
Burdwan, Burdwan  
08 JUN 2009



renewable as per existing norms of the Party of the First Part. The Deed of Transfer will be executed on submission of encumbrance free certificate issued by the financier of the project by the Party of the Second Part.

9. The Party of the Second Part will have sole discretion and prerogative to market the remunerative property and to determine and realize the premium of the developed residential plots, bungalows, multistoried building and commercial spaces and car parking spaces to be disposed of and they shall be entitled to take such premium without any objection claim and dispute of the Party of the First Part and also without involving the Party of the First Part in any way. All such premiums will become the absolute property of the Party of the Second Part so long as they strictly abide by the payment schedule as agreed herein to the Party of the First Part at the rate and time frame agreed to by them.

10. The Party of the First Part shall have the right of overall supervision during the execution of the project. The party of the Second Part shall also indemnify the Party of the First Part against the quality assurances given by them to the prospective Purchasers and no suit shall lie against the Party of the First Part in the matters related to the quality of construction, premium charged by the Party of the Second Part in respect of developed properties and the manner of realization of the same.

11. The Party of the Second Part will keep the Party of the First Part informed about the guiding principles in the matter of marketing of the developed property, the marketing strategies adopted in its furtherance and changes thereto, if any, from time to time.

12. The Party of the Second Part will be responsible for all safety and take adequate insurance including third party coverage. Such insurance should cover risks of theft, fire, riot, sabotage and unrest to the extent received in addition or risk against risk and life.

13. The intending purchasers shall have to pay ground rent to the Party of the First Part at the rates hereunder written:

a. Rs. 10.00 per cottah per annum for residential plots.



*[Handwritten signature]*

**Dist. Sub-Registrar**  
**Burdwan, Burdwan**  
**08 JUN 2009**

b. Rs. 10.00 per annum per 100 sq. ft. per flat for residential apartments;

c. Rs. 1.00 per square feet SBUA per annum for commercial spaces.

14. The intending purchasers shall not be allowed to alienate, transfer, sub-divide or assign any portion of the property without prior written express consent of the Party of the First Part. The Party of the First Part shall be entitled to payment of such transfer charges/difference of land premium as may be levied by them from time to time in the event consent for transfer is granted. The rates at which such transfer charges/difference of land premium shall be levied, shall be the sole discretion of the Party of the First Part as per the existing policy or framed time to time. In the event of alteration/transfer by the intending purchasers without obtaining prior written permission from the Party of the First Part, the party of First Part shall be entitled to resume such portion of the property.

15. All taxes, duties or impositions upon the demised constructed property charged by local statutory authority or any other authorities shall be payable by the Lessee's from the date of handing over of possession.

16. The Party of the Second Part will have to undertake the operation and maintenance of common facilities in respect of constructed properties and provide essential civic services during the construction period and during the period of handing over of the developed property to the lessee or occupiers' association to be formed.

17. During the period between handing over of the constructed property and/or part thereof and formation of the Purchasers' Association or their consortium, proportionate charges for maintenance of common properties and civil services in respect of the constructed property shall be payable to the appropriate authority by the individual purchaser. The Party of the First Part shall not be held responsible for providing such services in any way. The arrangement for maintenance of the created infrastructure will have to be planned and devised by the party of the Second Part in consultation with the Part of the First Part.



*[Handwritten signature]*

**Sub-Registrar**  
**Burdwan, Burdwan**

**08 JUN 2009**

18. The Party of the Second Part shall indemnify and keep the Party of the First Part indemnified from all losses and damages suffered by the Party of the First part arising out of the exercise of the power and authorities granted to the Party of the Second Part by the Party of the First Part as aforesaid.

19. Simultaneously with the signing of this agreement the Party of the First Part doth hereby grant to the Party of the Second Part a license to enter upon the said land and to erect a boundary wall and to do all works for completion of the project.

20. The Party of the First Part shall not be held responsible for any delay, defective construction etc. in the execution of the works by the Party of the Second Part and any dispute arising with regard to the same or on later occasions shall be rectified by the Party of the Second Part and the Party of the Second Part shall keep the Party of the First Part indemnified, harmless from all such claims/damages, if any, caused to the intending purchasers of the flats.

21. the Party of the Second Part shall be entitled to do all lawful works required and obtain permissions, approvals and/or sanctions required for construction, erection and completion of the project including obtaining all utilities and facilities required for the efficient operation of the project or as may be reasonably required by the Party of the Second Part and the Party of the First Part hereby consents to the same and shall render all necessary assistance for obtaining such approval/sanction in favour of the Party of the Second Part.

22. The Party of the Second Part shall, for the purpose of construction of the project at the said land, be entitled to appoint, engage and employ such contractors, sub-contractors, engineers, labors, mistries, care takers, guards and other staff and employees etc. and at such remuneration and on such terms and conditions as may be deemed necessary by the Party of the Second Part and such agencies/employees shall be deemed to be engaged by the Party of the Second Part and the Party of the First Part shall not in any way be liable or responsible for their salaries, wages, remuneration etc. and the Party of the First Part shall be kept indemnified in respect thereof by the Party of the Second Part.



*M*

**Sub-Registrar**  
**Bangalore, Karnataka**

**08 JUN 2009**

23. The Party of the Second Part shall indemnify the Party of the First Part against any contravention of rules/regulations/laws whatsoever during the pendency of this agreement.

24. Any notice to be given hereunder shall be deemed to have been validly given if it is in writing and signed by the Party giving the Notice and sent by registered post properly stamped and addressed to the last known address of the other party..

25. If the Party of the Second Part fails to complete the project within the time frame of this present and leave the project undone the Party of the First Part has the right to determine this present and proceed further for completion of the project.

26. The Courts at Durgapur shall have exclusive jurisdiction over any disputes arising out of the Memorandum of Understanding at any point of Arbitration.

27. The Party of the second part will not use the name of the first part as partner in any advertisement materials of the project / or any published documents of the project.



  
**Asst. Dist. Sub-Registrar**  
**Bardhaman, Bardhaman**  
**08 JUN 2009**



## SCHEDULE - I

ALL THAT the piece or parcel of land measuring 49.946 acres or 3021.7 cottahs or 2175647.7 square feet be the same a little more or less situated lying at and being layout Plot No. 2, Block Sovapur comprising in C. S. Plot No. (List attached herewith), Mouza : Sovapur, J.L. No. 46 , Khatian No. 198 P.S. Faridpur at present Durgapur, Sub-Division Durgapur, Thana Durgapur, Registration office City Centre, Durgapur – 713216 in the District of Burdwan within the Durgapur Municipal Corporation and butted and bounded in the manner following, that is to say on the .....

North By : Land of SPS Synergy Foundation  
South By : Canal  
East By : Vacant Land  
West By : Canal and Metal Road

The said plot of land also bears layout Plot No. 2 as shown in the map or plan hereto annexed within boundaries in Red colour.



*M*

**Sd/- Dist. Sub-Registrar**  
**Burdwan, Burdwan**  
**08 JUN 2009**

Plot schedule of SPS MANI INFRASTRUCTURE PVT LTD								
Khaitan No. 198, Mouza -- Sobhapur J.L NO--46 P.S-- Durgapur Dist-- Burdwan. Area in acres								
PLOT NO.	FULL / PART	AREA	PLOT NO.	FULL / PART	AREA	PLOT NO.	FULL / PART	AREA
247	P	0.516	324	F	0.210	358	P	2.212
248	P	0.564	325	F	0.140	361	P	0.138
249	P	2.152	326	F	0.100	362	P	0.148
252	P	3.927	327	F	0.260	363	F	0.430
253	F	0.250	328	F	0.110	364	P	1.787
254	P	0.420	329	F	0.630	365	F	0.140
255	P	0.595	330	F	0.030	366	F	0.110
256	P	0.657	331	F	0.140	367	F	0.140
257	P	0.935	332	F	0.190	368	F	0.170
258	F	0.990	333	F	0.120	369	F	0.240
259	F	0.150	334	F	0.170	370	F	0.170
260	F	0.450	335	F	0.070	371	F	0.980
261	F	0.500	336	F	0.940	372	F	1.310
262	F	1.320	338	P	0.031	373	F	0.960
263	F	0.250	339	F	0.110	374	F	1.188
264	F	0.810	340	F	0.090	375	F	0.240
265	F	0.200	341	F	0.120	376	F	0.440
266	F	0.060	342	F	0.100	377	F	0.350
267	F	0.070	343	F	0.550	378	F	0.410
268	F	0.050	344	F	0.900	379	F	0.380
269	F	0.110	345	F	0.300	380	F	0.490
270	F	0.340	346	F	0.360	381	F	0.260
271	F	0.050	347	F	0.140	382	F	0.470
272	F	1.000	348	F	0.110	383	P	0.055
273	F	0.370	349	F	0.110	389	P	0.270
274	F	2.110	350	F	0.110	390	P	0.180
264/2360	F	0.720	351	F	0.060	391	P	0.170
320	F	3.438	352	F	0.120	430	P	0.379
321	F	1.020	353	F	0.330	431	P	0.533
322	F	0.240	354	F	0.090	557	P	0.211
323	F	1.570	355	P	2.030	558	F	0.380

Total 25.834

Total 8.771

Total 15.341

Grand Total 49.946 ACRES.



*M*

**A.A. Dist. Sub-Registrar**  
**Burdwan, Burdwan**

**08 JUN 2009**

## SCHEDULE-II

### GUIDING PRINCIPLES OF THE PROJECT

- The private partner as per requirement of the project shall do the land development works at its own cost.
- The design of roads shall be as per the IRC code. The design of roads shall be as per the IRC Code. The design of buildings, structures etc. should be in conformity with I.S. specification and should factor in earthquake components. All the specifications shall be vetted by ADDA.
- On site quality control should be made as per I.S. Code provisions at every stage of construction. Pile foundation/ raft foundation/ combined footing shall be according to "safe bearing capacity" of soil. Required Geo-Technical Investigation should be made and report should be submitted to the Party of the First Part prior to designing of foundation.
- There shall be Project Monitoring Committee of ADDA with representatives of SPS Mani Infrastructure Pvt. Ltd. (erstwhile SPS Infrastructure Private Limited). This committee headed by the Chief Executive Officer of ADDA, shall have the right of on-site verification and qualitative monitoring at all stages of Construction. SPS Mani Infrastructure Pvt. Ltd. (erstwhile SPS Infrastructure Pvt. Ltd) shall be liable to take the corrective steps as per the recommendations of the committee.
- All fittings/ fixtures (sanitary, plumbing and electrical) should be as per ISI standard.
- Required sewerage treatment plant shall be developed by SPS Mani Infrastructure Pvt. Ltd. (erstwhile SPS Infrastructure Private Limited) at its sewerage lines shall be under ground with adequate provisions of internal drainage and storm water drainage.
- There shall be adequate provision of rainwater harvesting.
- Internal lighting arrangement including street lighting with proper illumination, taking into account all safety measures, should be provided. Due certification by competent authority shall be required to be submitted.
- Area under development shall have FAR and ground coverage as per the norms of DMC and other relevant authorities.
- There shall be no restriction of height for the multistoried housing but it should be within the permissible F.A.R. and ground coverage as specified earlier. However, required sanction of the appropriate authority shall have to be taken for going to height beyond 14.5 meters.



*M*

**Sub-Registrar**  
**Burdwan, Burdwan**  
**08 JUN 2009**

- Zoning and architectural details shall be the prerogative of SPS Mani Infrastructure Pvt. Limited (erstwhile SPS Infrastructure Private Limited) and shall be guided by the building rules of Durgapur Municipal Corporation

IN WITNESS WHEREOF the Parties hereto have hereunto set and subscribed their respective hands and seals, the day, month and year first above written.

SIGNED SEALED AND DELIVERED

By the PARTY OF THE FIRST PART

*Shahapatri*  
Deputy Secy. (P&W) Deptt.  
Government of West Bengal  
And  
Chief Executive Officer, ADDA

In the presence of:

*Shri Ranjan*  
Asstt. Executive Officer  
Asansol Durgapur Dev. Authority

SIGNED SEALED AND DELIVERED

By the PARTY OF THE SECOND PART

**SPS MANI INFRASTRUCTURE PVT. LTD.**  
*Jayanta Chatterjee*  
**Authorized Signatory.**

In the presence of:

*Sunil*  
C.D.A.  
Asstt. Secy. Durgapur Dev. Authority  
City Centre, Durgapur-16















*M*

**ADD. Dist. Sub-Registrar**  
**Burdwan, Burdwan**


**8 JUN 2009**



All the fingerprints & passport size Colour Photographs of the Executive Concerned are here  
 by attested accordingly, individually

PHOTOGRAPH	ADDA Durgapur		Joint Lessee (If any)
LPI			
LPI			
LMI			
LRFI			
LLPI			
RPI			
RPI			
RMI			
RMI			
RRPI			
Signature			



  
**Asst. Dist. Sub-Registrar**  
**Burgapur, Burdwan**  
**08 JUN 2009**

STRUCTURE PRIVATE LIMITED

198-

URGAPUR, DIST- BURDWAN



PART	AREA	PLOT NO.	FULL / PART	AREA
F	0.210	358	P	2.212
F	0.140	361	P	0.136
F	0.100	362	P	0.140
F	0.260	363	F	0.430
F	0.110	364	P	1.787
F	0.030	365	F	0.140
F	0.050	366	F	0.110
F	0.140	367	F	0.140
F	0.190	368	F	0.170
F	0.120	369	F	0.240
F	0.170	370	F	0.170
F	0.070	371	F	0.980
F	0.040	372	F	1.310
P	0.021	373	F	0.960
F	0.150	374	F	1.188
F	0.090	375	F	0.240
F	0.128	376	F	0.440
F	0.180	377	F	0.350
F	0.058	378	F	0.410
F	0.008	379	F	0.280
F	0.300	380	F	0.490
F	0.360	381	F	0.260
F	0.140	382	F	0.470
F	0.110	383	P	0.050
P	0.110	389	P	0.270
F	0.110	398	P	0.180
F	0.090	391	P	0.170
F	0.120	430	P	0.370
F	0.330	431	P	0.530
F	0.090	557	P	0.211
P	2.030	556	F	0.380

FOUNDATION

= 49.946 ACRES BOUNDED IN RED LINE

SPS MANI INFRASTRUCTURE PVT. LTD.

LAY-OUT MAP OF

SPS MANI INFRASTRUCTURE  
PVT. LTD.

Shown thus

—————  
49.946 Acre

*Signature*

Authorized Signatory,

*Signature*

DEVELOPER

CEO, ADDA

Dist. Executive Officer




*M*  
**AAA. Dist. Sub-Registrar**  
**Burdwan, Burdwan**  
**08 JUN 2009**

**PLOT SCHEDULE OF SPS MANI INFRASTRUCTURE PRIVATE LIMITED**  
 KIN 49.198

**HOUZA-SOVAPUR, J.L. NO. 46, PS-BURGAPUR, DIST- BURTUMAK**



PLT. NO.	FULL PLOT AREA	PLT. NO.	FULL PLOT AREA	PLT. NO.	FULL PLOT AREA	PLT. NO.	FULL PLOT AREA
1	0.10	101	0.10	201	0.10	301	0.10
2	0.10	102	0.10	202	0.10	302	0.10
3	0.10	103	0.10	203	0.10	303	0.10
4	0.10	104	0.10	204	0.10	304	0.10
5	0.10	105	0.10	205	0.10	305	0.10
6	0.10	106	0.10	206	0.10	306	0.10
7	0.10	107	0.10	207	0.10	307	0.10
8	0.10	108	0.10	208	0.10	308	0.10
9	0.10	109	0.10	209	0.10	309	0.10
10	0.10	110	0.10	210	0.10	310	0.10
11	0.10	111	0.10	211	0.10	311	0.10
12	0.10	112	0.10	212	0.10	312	0.10
13	0.10	113	0.10	213	0.10	313	0.10
14	0.10	114	0.10	214	0.10	314	0.10
15	0.10	115	0.10	215	0.10	315	0.10
16	0.10	116	0.10	216	0.10	316	0.10
17	0.10	117	0.10	217	0.10	317	0.10
18	0.10	118	0.10	218	0.10	318	0.10
19	0.10	119	0.10	219	0.10	319	0.10
20	0.10	120	0.10	220	0.10	320	0.10
21	0.10	121	0.10	221	0.10	321	0.10
22	0.10	122	0.10	222	0.10	322	0.10
23	0.10	123	0.10	223	0.10	323	0.10
24	0.10	124	0.10	224	0.10	324	0.10
25	0.10	125	0.10	225	0.10	325	0.10
26	0.10	126	0.10	226	0.10	326	0.10
27	0.10	127	0.10	227	0.10	327	0.10
28	0.10	128	0.10	228	0.10	328	0.10
29	0.10	129	0.10	229	0.10	329	0.10
30	0.10	130	0.10	230	0.10	330	0.10
31	0.10	131	0.10	231	0.10	331	0.10
32	0.10	132	0.10	232	0.10	332	0.10
33	0.10	133	0.10	233	0.10	333	0.10
34	0.10	134	0.10	234	0.10	334	0.10
35	0.10	135	0.10	235	0.10	335	0.10
36	0.10	136	0.10	236	0.10	336	0.10
37	0.10	137	0.10	237	0.10	337	0.10
38	0.10	138	0.10	238	0.10	338	0.10
39	0.10	139	0.10	239	0.10	339	0.10
40	0.10	140	0.10	240	0.10	340	0.10
41	0.10	141	0.10	241	0.10	341	0.10
42	0.10	142	0.10	242	0.10	342	0.10
43	0.10	143	0.10	243	0.10	343	0.10
44	0.10	144	0.10	244	0.10	344	0.10
45	0.10	145	0.10	245	0.10	345	0.10
46	0.10	146	0.10	246	0.10	346	0.10
47	0.10	147	0.10	247	0.10	347	0.10
48	0.10	148	0.10	248	0.10	348	0.10
49	0.10	149	0.10	249	0.10	349	0.10
50	0.10	150	0.10	250	0.10	350	0.10
51	0.10	151	0.10	251	0.10	351	0.10
52	0.10	152	0.10	252	0.10	352	0.10
53	0.10	153	0.10	253	0.10	353	0.10
54	0.10	154	0.10	254	0.10	354	0.10
55	0.10	155	0.10	255	0.10	355	0.10
56	0.10	156	0.10	256	0.10	356	0.10
57	0.10	157	0.10	257	0.10	357	0.10
58	0.10	158	0.10	258	0.10	358	0.10
59	0.10	159	0.10	259	0.10	359	0.10
60	0.10	160	0.10	260	0.10	360	0.10
61	0.10	161	0.10	261	0.10	361	0.10
62	0.10	162	0.10	262	0.10	362	0.10
63	0.10	163	0.10	263	0.10	363	0.10
64	0.10	164	0.10	264	0.10	364	0.10
65	0.10	165	0.10	265	0.10	365	0.10
66	0.10	166	0.10	266	0.10	366	0.10
67	0.10	167	0.10	267	0.10	367	0.10
68	0.10	168	0.10	268	0.10	368	0.10
69	0.10	169	0.10	269	0.10	369	0.10
70	0.10	170	0.10	270	0.10	370	0.10
71	0.10	171	0.10	271	0.10	371	0.10
72	0.10	172	0.10	272	0.10	372	0.10
73	0.10	173	0.10	273	0.10	373	0.10
74	0.10	174	0.10	274	0.10	374	0.10
75	0.10	175	0.10	275	0.10	375	0.10
76	0.10	176	0.10	276	0.10	376	0.10
77	0.10	177	0.10	277	0.10	377	0.10
78	0.10	178	0.10	278	0.10	378	0.10
79	0.10	179	0.10	279	0.10	379	0.10
80	0.10	180	0.10	280	0.10	380	0.10
81	0.10	181	0.10	281	0.10	381	0.10
82	0.10	182	0.10	282	0.10	382	0.10
83	0.10	183	0.10	283	0.10	383	0.10
84	0.10	184	0.10	284	0.10	384	0.10
85	0.10	185	0.10	285	0.10	385	0.10
86	0.10	186	0.10	286	0.10	386	0.10
87	0.10	187	0.10	287	0.10	387	0.10
88	0.10	188	0.10	288	0.10	388	0.10
89	0.10	189	0.10	289	0.10	389	0.10
90	0.10	190	0.10	290	0.10	390	0.10
91	0.10	191	0.10	291	0.10	391	0.10
92	0.10	192	0.10	292	0.10	392	0.10
93	0.10	193	0.10	293	0.10	393	0.10
94	0.10	194	0.10	294	0.10	394	0.10
95	0.10	195	0.10	295	0.10	395	0.10
96	0.10	196	0.10	296	0.10	396	0.10
97	0.10	197	0.10	297	0.10	397	0.10
98	0.10	198	0.10	298	0.10	398	0.10
99	0.10	199	0.10	299	0.10	399	0.10
100	0.10	200	0.10	300	0.10	400	0.10
101	0.10	201	0.10	301	0.10	401	0.10
102	0.10	202	0.10	302	0.10	402	0.10
103	0.10	203	0.10	303	0.10	403	0.10
104	0.10	204	0.10	304	0.10	404	0.10
105	0.10	205	0.10	305	0.10	405	0.10
106	0.10	206	0.10	306	0.10	406	0.10
107	0.10	207	0.10	307	0.10	407	0.10
108	0.10	208	0.10	308	0.10	408	0.10
109	0.10	209	0.10	309	0.10	409	0.10
110	0.10	210	0.10	310	0.10	410	0.10
111	0.10	211	0.10	311	0.10	411	0.10
112	0.10	212	0.10	312	0.10	412	0.10
113	0.10	213	0.10	313	0.10	413	0.10
114	0.10	214	0.10	314	0.10	414	0.10
115	0.10	215	0.10	315	0.10	415	0.10
116	0.10	216	0.10	316	0.10	416	0.10
117	0.10	217	0.10	317	0.10	417	0.10
118	0.10	218	0.10	318	0.10	418	0.10
119	0.10	219	0.10	319	0.10	419	0.10
120	0.10	220	0.10	320	0.10	420	0.10
121	0.10	221	0.10	321	0.10	421	0.10
122	0.10	222	0.10	322	0.10	422	0.10
123	0.10	223	0.10	323	0.10	423	0.10
124	0.10	224	0.10	324	0.10	424	0.10
125	0.10	225	0.10	325	0.10	425	0.10
126	0.10	226	0.10	326	0.10	426	0.10
127	0.10	227	0.10	327	0.10	427	0.10
128	0.10	228	0.10	328	0.10	428	0.10
129	0.10	229	0.10	329	0.10	429	0.10
130	0.10	230	0.10	330	0.10	430	0.10
131	0.10	231	0.10	331	0.10	431	0.10
132	0.10	232	0.10	332	0.10	432	0.10
133	0.10	233	0.10	333	0.10	433	0.10
134	0.10	234	0.10	334	0.10	434	0.10
135	0.10	235	0.10	335	0.10	435	0.10
136	0.10	236	0.10	336	0.10	436	0.10
137	0.10	237	0.10	337	0.10	437	0.10
138	0.10	238	0.10	338	0.10	438	0.10
139	0.10	239	0.10	339	0.10	439	0.10
140	0.10	240	0.10	340	0.10	440	0.10
141	0.10	241	0.10	341	0.10	441	0.10
142	0.10	242	0.10	342	0.10	442	0.10
143	0.10	243	0.10	343	0.10	443	0.10
144	0.10	244	0.10	344	0.10	444	0.10
145	0.10	245	0.10	345	0.10	445	0.10
146	0.10	246	0.10	346	0.10	446	0.10
147	0.10	247	0.10	347	0.10	447	0.10
148	0.10	248	0.10	348	0.10	448	0.10
149	0.10	249	0.10	349	0.10	449	0.10
150	0.10	250	0.10	350	0.10	450	0.10
151	0.10	251	0.10	351	0.10	451	0.10
152	0.10	252	0.10	352	0.10	452	0.10
153	0.10	253	0.10	353	0.10	453	0.10
154	0.10	254	0.10	354	0.10	454	0.10
155	0.10	255	0.10	355	0.10	455	0.10
156	0.10	256	0.10	356	0.10	456	0.10
157	0.10	257	0.10	357	0.10	457	0.10
158	0.10	258	0.10	358	0.10	458	0.10
159	0.10	259	0.10	359	0.10	459	0.10
160	0.10	260	0.10	360	0.10	460	0.10
161	0.10	261	0.10	361	0.10	461	0.10
162	0.10	262	0.10	362	0.10	462	0.10
163	0.10	263	0.10	363	0.10	463	0.10
164	0.10	264	0.10	364	0.10	464	0.10
165	0.10	265	0.10	365	0.10	465	0.10
166	0.10	266	0.10	366	0.10	466	0.10
167	0.10	267	0.10	367	0.10	467	0.10
168	0.10	268					



  
**Sub-Registrar**  
**Burdwan**  
**8 JUN 2009**

**Government of West Bengal**  
**Department of Finance (Revenue) , Directorate of Registration and Stamp Revenue**  
**Office of the A. D. S. R. DURGAPUR, District- Burdwan**  
**Signature / LTI Sheet of Serial No. 03815 / 2009, Deed No. (Book - I , 03392/2009)**

I . Signature of the Presentant

Name of the Presentant	Photo	Finger Print	Signature with date
Sandip Chatterjee	 08/06/2009	 LTI 08/06/2009	<i>Sandip Chatterjee</i> 08/06/09

II . Signature of the person(s) admitting the Execution at Office.

Sl No.	Admission of Execution By	Status	Photo	Finger Print	Signature
1	Sandip Chatterjee Address -H/o Chatterjee Brothers, Gopalmath, Waria, Durgapur, Dist.- Burdwan	Self	 08/06/2009	 LTI 08/06/2009	<i>Sandip Chatterjee</i>

**Name of Identifier of above Person(s)**  
A Mahato  
PS-Durgapur, A D D A, City Centre, Durgapur, Dist.-  
Burdwan

**Signature of Identifier with Date**

*A. Mahato 8/6/09*



*M*

**Sub-Registrar**  
**Burdwan, Burdwan**  
**08 JUN 2009**



**Government Of West Bengal**  
**Office of the A. D. S. R. DURGAPUR**  
**DURGAPUR**  
Endorsement For deed Number :1-03392 of :2009  
(Serial No. 03815, 2009)

---

On 08/06/2009

Certificate of Admissibility(Rule 43)

Admissible under rule 21 of West Bengal Registration Rule, 1962 duly stamped under schedule 1A Article number :35 (b).5 of Indian Stamp Act 1899.

Payment of Fees:

Fee Paid in rupees under article : A(1) = 1229844/- E = 7/- on:08/06/2009

Deficit stamp duty

Deficit stamp duty Rs 7821318/- is paid, by the draft number 155415, Draft Date 04/06/2009 Bank Name STATE BANK OF INDIA, Kol Main Branch, received on :08/06/2009.

Presentation(Under Section 52 & Rule 22A(3) 46(1))

Presented for registration at 12.55 hrs on :08/06/2009,at the Office of the A. D. S. R. DURGAPUR by Sandip Chatterjee,Claimant.

Admission of Execution(Under Section 58)


Execution is admitted on 08/06/2009 by

1. Sandip Chatterjee, Authorised Signatory, S P S Mani Infrastructure Private Limited, 66 A, Ballygunge Circular Road, Kolkata-700019, profession :Others

Identified By A Mahato, son of Late S Mahato A D D A, City Centre, Durgapur, Dist.- Burdwan 713216 Thana: Durgapur, by caste Hindu, By Profession :Service.

Admission Execution(for exempted person)

Execution by S Mahapatra alias who is exempted from his personal appearance in this office under section 88 of Registration Act XVI of 1908, is proved by his seal and signature.

  
[Malay Chakraborty]  
ADDITIONAL DISTRICT SUB-REGISTRAR OF  
DURGAPUR

OFFICE OF THE ADDITIONAL DISTRICT SUB-REGISTRAR OF  
DURGAPUR

Govt. of West Bengal



*M*

**Dist. Sub-Registrar**  
**Burdwan, Burdwan**

**8 JUN 2009**

Certificate of Registration under section 60 and Rule 69.

Registered in Book - I  
CD Volume number 9  
Page from 2926 to 2946  
being No 03392 for the year 2009.



(Malay Chakraborty) 08-June-2009  
ADDITIONAL DISTRICT SUB-REGISTRAR OF DURGAPUR  
Office of the A. D. S. R. DURGAPUR  
West Bengal

