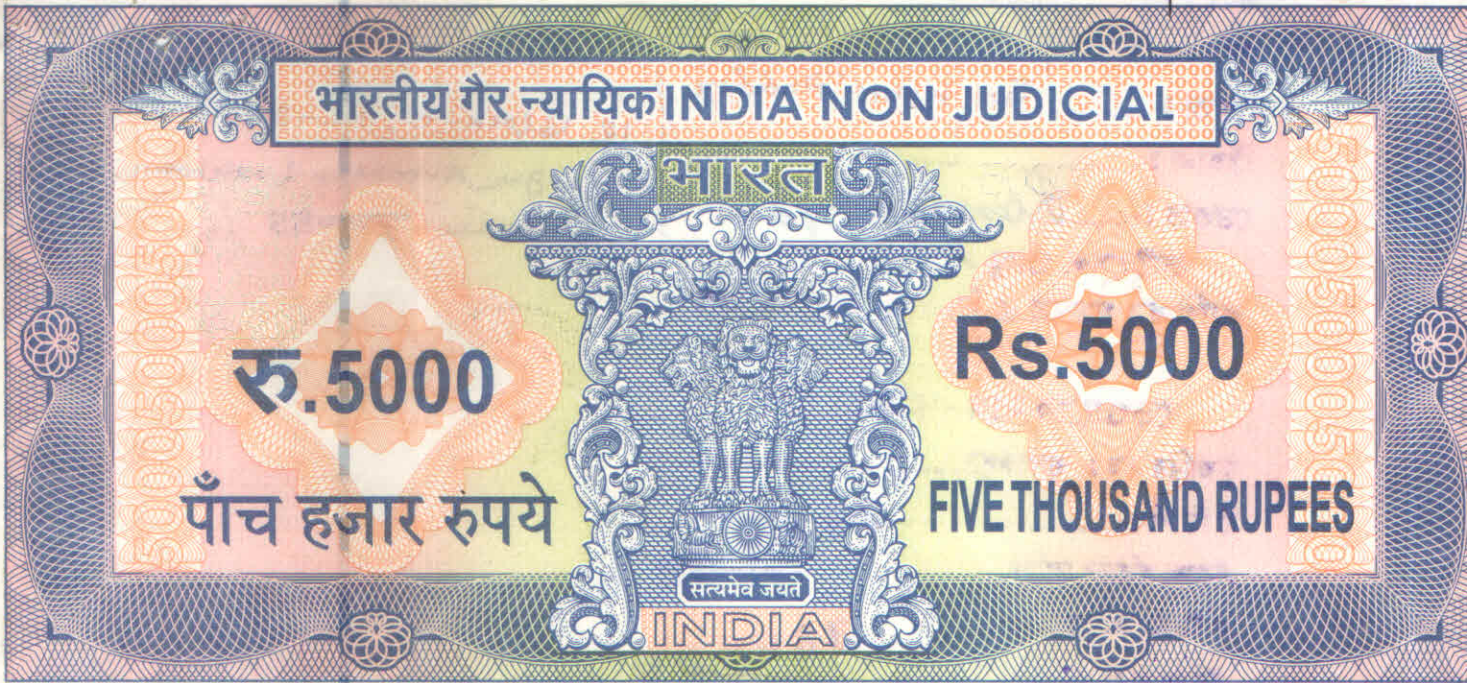


8711/18

(2)

I-8207/2018

(5)



पश्चिमबङ्गा पश्चिम बंगाल WEST BENGAL

E 060459

E 060459

Certified that the document is suitable to registration. The Signature Sheet and endorsement Sheets Attached to the document are the part of the document.

Additional District Sub-Registrar  
Comptons, Dum Dum, 24-Pgs. (North)

12 SEP 2018

12/9  
 12-58pm  
 8-1355308  
 R Ngohri  
 3-11-40  
 +1000 RTshed

## DEED OF CONVEYANCE

THIS DEED OF CONVEYANCE is made on this the 12th day of September .  
2018 (Two Thousand Eighteen).

BETWEEN

15 SEP 2018

ক্রমিক নং 5532 তারিখ 31/8/18

মূলা : 50M

ক্রেতা :- Saji Kanti Podder

ঠিকানা :-

ভেণ্ডার :- Ranjito Paul

12 Block-C, FL-3B,  
Bangur Avenue, Laketown,  
Kolkata-700055

লাইসেন্স প্রাপ্ত ব্যক্তি  
কালিপুর দ্বারদাস এ.ডি.এস. অফিস  
বি

ভেণ্ডারের নাম - রঞ্জিতা পাল

ক্রেতার নাম :- ব্যারাকপুর

টি.ডি.নং :- 2-9 AUG 2018

স্বাক্ষরিত তারিখ

টি.ডি.নং ফোর্ট :- 330000

স্বাক্ষরিত তারিখ

3 080423

ক্রেতার নাম ও ঠিকানা  
ক্রেতার নাম :-  
ক্রেতার ঠিকানা :-

ক্রেতার নাম :-  
ক্রেতার ঠিকানা :-

1 2 SEP 2018



নথীভুক্ত  
Lat-Gowrangho ch Das  
Sodpane Notary  
KM-113

Additional District Sub Registrar  
Coochbehar Bur-Dum 24 Pgs  
1 2 SEP 2018

**SRI RATAN LAL BHUIYA[PAN DSSPB8311Q]**, Son of Hemendra Kumar Bhuiya , by faith Hindu, by Nationality Indian, by Occupation – Business, residing at 54, Bangur Avenue, Block-A, P.S.Laketown, P.O Bangur Avenue, Kolkata -700055, District North 24 Parganas, WestBengal,herein after called and referred to as the **VENDOR** (which terms and expression shall unless excluded by or repugnant to the context be deemed to mean and include his heirs, executors, administrators, legal representatives and assigns) of the **FIRST PART**.

**AND**

**SRI KANTI PODDER[PAN NO AFVPP4272P]** Son of Lalit Mohan Podder, by faith Hindu, by Nationality Indian, by Occupation -Business, residing at 12 Block-C, FL-3B, Bangur Avenue, P.S.Laketown, P.O Bangur Avenue, District North 24 Parganas, Kolkata-700055, WestBengal, hereinafter called and referred to as the **PURCHASER** (which terms and expression shall unless excluded by or repugnant to the context be deemed to mean and include his heirs, executors, administrators, legal representatives and assigns) of the **OTHER PART**

**AND WHEREAS** Sri Desh Ranjan Kundu, Sri Chitta Ranjan Kundu, their legitimate elder brother Monoranjan Kundu since deceased and their mother Smt Radha Rani Kundu, jointly as Eight part of partition Deed got All that a piece and parcel of land measuring 7-12-12 Seveven Cottahs Twelve Chittacks Twelve square feet more or less under Dag no 386 and adjacent to that land measuring 9-5-19 Nine cottahs Five chittacks Nineteen square feet more or less Doba land under Dag no 387 and All that a Piece parcel of land measuring 1-13-39 One cottah Thirteen Chittacks Thirtynine square feet in the southern side of that Doba thus well seized and possessed of totaling an area of 18-15-25 Eighteen Cottahs Fifteen Chittacks Twenty Five square feet marked lot "E" by virtue of a Deed of partition registered at Sub Registrar cossipore DumDum on 23/03/1951 and copied in Book No I, Volume No 46, Pages 227 to 242, Being No 3515 for the Year 1951 lying and situated at Mouza DumDum House, J.L. No 19, R.S. No 237, Touzi No 1070/2834, comprised in Khatian No 88, within the limits of South Dum Dum Municipality, in the District of North 24 Parganas along with their others seven other part Sri Rakhal Raj Kundu, Sri Patit Paban kundu, Prabhat Kundu and others.

**AND WHEREAS** Smt Radha Rani kundu While enjoying the same jointly made a Registered Deed of Gift of her undivided 1/4<sup>th</sup> share of the total property measuring 4-11-40 Four cottahs Eleven chittacks Forty square feet in favour of her three sons namely Sri Desh Ranjan Kundu, Sri Chitta Ranjan Kundu and Monoranjan Kundu since deceased by a registered Deed of Gift on 07/12/1959 registered at Sub Registrar Cossipore Dum Dum and copied in Book No I, Volume No. 116, Pages 233 to 235, Being No 8212 for the year 1959.

**AND WHEREAS** Sri Desh Ranjan Kundu, Sri Chitta Ranjan Kundu and Monoranjan Kundu since deceased jointly became the absolute owners of the total property measuring an area of 18-15-25 Eighteen Cottahs Fifteen Chittacks Twenty Five square feet marked lot "E" therein by virtue of the said Deed of Gift executed by their mother Smt Radha Rani kundu and also by virtue of partion and while enjoying the same said Monoranjan Kundu died intestate leaving behind his surviving wife smt Avarani Kundu, two sons namely Sri somenath kundu, Sri sunil kumar kundu and one daughter Alo Rani Kundu as his legal heirs and successors and the undivided 1/3<sup>rd</sup> share of the total property left by Monoranjan Kundu were jointly inherited by his wife smt Avarani kundu, two sons namely Sri somenath kundu, Sri sunil kumar kundu and one daughter Alo Rani Kundu by virtue of inheritance of their husband, sons and daughter respectively.

**AND WHEREAS** Sri Desh Ranjan Kundu, Sri chitta Ranjan Kundu, smt Avarani kundu, Sri somenath kundu, Sri sunil kumar kundu, Alo Rani Kundu while jointly seizing, possessing and enjoying the same sold out some portion of land and the rest of the portion of land was in their khass possession.

**AND WHEREAS** Sri Desh Ranjan Kundu, Sri chitta Ranjan Kundu, smt Avarani kundu, Sri somenath kundu, Sri sunil kumar kundu, Alo Rani Kundu the vendors therein jointly decided to sell all that a piece and parcel of land measuring an area of 3-11-40 Three cottahs Eleven chittacks Forty square feet comprised in Dag no 386 under khatian no 88 and Sri Ratan Lal Bhuiya the purchaser therein and vendor herein purchased the same by a registered Deed of Sale on 16/01/1976 registered at Sub Registrar Cossipore DumDum and copied in Book No I, volume no 13, pages 70 to 76, Being No 220, for the year 1976 from Sri Desh Ranjan Kundu, Sri chitta Ranjan Kundu, smt Avarani kundu, Sri somenath kundu, Sri sunil kumar kundu, Alo Rani Kundu.

**AND WHEREAS** The said Sri Ratan Lal Bhuiya the purchaser therein and the vendor herein became the absolute owner of the said property by virtue

of purchase and mutated his name in the records of South Dum Dum Municipality by paying rates and taxes therefore having holding No 338 R.N.Guha Road, under ward no 8 and enjoying the same free from all encumbrances and the vendor herein has got every right to transfer the same to any body by anyway.

**AND WHEREAS** Sri Ratan Lal Bhuiya the vendor here in announced to sell out **All** that a piece and parcel of land measuring an area of 3-11-40 Three Cottahs Eleven Chittacks Forty square feet more or less together with 100 sft R.T Shed structure thereon and **SRI KANTI PODDER** the purchaser herein agreed to purchase the same together with all amenities, facilities, common passage as specifically and particularly described in the schedule hereunder written along with the intent and object that the purchasers shall be entitled to hold the said property by the way of exploiting the same in the lawful purpose and for consolidated consideration of **Rs. 49,00,000/ (Rupees Forty Nine Lacs) only** which has been paid by the purchaser to the Vendor on or before executants of these present as detailed below in the Memo of Consideration there under written.

**NOW THIS INDENTURE WITNESSETH THAT** in consideration of the said sum of **Rs. 49,00,000/ (Rupees Forty Nine Lacs) only** well and truly paid in hand to the Vendor by the Purchaser on or before execution of these presents (the receipt whereof the Vendor doth hereby as well as by the receipt hereunder written admit and acknowledge and of and from the same and every part thereof ) the Vendor doth hereby collectively and severally indefeasibly and absolutely grant, convey, assure sell and transfer unto and to the use of the Purchaser **ALL THAT** Rayat Sattiya Land measuring an area of 3-11-40 Three Cottahs Eleven Chittacks Forty Squarefee together with 100 sft R.T Shed structure thereon as mentioned in the Schedule hereunder written and marked as "RED" Border in the map or plan annexed hereto **TOGETHER WITH** all rights, title and interest benefits, advantages, claims and demands to hold and enjoy the said property **AND ALL THE** right, title and interest benefits, advantages, claim and demands whatsoever exclusively relating to the same **TO HAVE AND TO HOLD** the said property and in favour of the Purchaser absolutely free from all encumbrances.

**OR HOWSOEVER OTHERWISE** the said land with building hereditaments and premises or any portion thereof now are or is or at any time or times heretofore were or was situated, butted, bounded called known, numbered, described or distinguished **TOGETHER WITH** all rights and benefits in over and under the common passage and the property shown and delineated in

the map or plan annexed hereto and marked as RED border and all areas, water, water courses, sewers drains, ditches, rights, privileges, common advantages, right liberties and appurtenances, whatsoever to the said property hereditaments and premises belonging or any wise appertaining or usually held or enjoyed therewith or reputed to belong or be appurtenant thereto AND the reversion and reversions and remainder and remainders AND all the estate right title interest, use trust possession, property claim and demand both at law and in equity of the Vendor into and upon the said proper hereditaments and premises or any or every part thereof AND all rent, issues and profits thereof AND all deeds, pattahs, muniments writings and evidence of title whatsoever relating to or concerning the said property hereditaments and premises which are now or hereafter shall or may be in the custody possession power or control of the said Vendor or any person or persons from whom may he can or may procure the same without suit or action at law or in equity free from all liens attachments and encumbrances TO HAVE AND TO HOLD the said land with building hereditaments and premises hereby granted, conveyed, assured sold and transferred or expressed or intended so to be and to the use of the Purchaser absolutely and forever AND the Vendor doth hereby from his heirs, executors, administrators, representatives and covenants with the Purchasers their heirs, executors, administrators, representatives and assigns that NOTWITHSTANDING any act deed or thing by the Vendor or any of her predecessor or predecessors-in-title done, committed or executed or knowingly suffered to the contrary be the same Vendor is now lawfully and absolutely seized and possessed of or otherwise well sufficiently entitled to the said property hereditaments and premises hereby granted conveyed and transferred or expressed so to be and every part thereof unto and to the use of the purchaser absolutely and forever for perfect and indefeasibly estate or inheritance without any manner or conditions use trust or other thing whatsoever to alter encumber or make void the same AND that NOTWITHSTANDING any act deed or things whatsoever and aforesaid the Vendor now has in himself good right full power, absolute authority and indefeasible title to sell convey, or transfer title said property, hereditaments and premises and every part thereof hereby granted, conveyed and transferred or expressed so to be unto and to the use of the Purchaser absolutely and forever AND that the Vendor has not in any way encumbered the said land with building hereditaments and premises hereby granted, conveyed and transferred AND that the Purchaser shall and may at all time hereafter peaceably and quietly enter upon, have hold, possess and enjoy the said property hereditaments and premises and every part thereof and receive and take all rents, issues and profits thereof without any lawful

eviction, interruption claim and demand whatsoever from or by the Vendor or any person or persons lawfully and equitably claiming from under or in trust for the Vendor and or from or under any of there predecessor or predecessors -in - title shall and will from time to time and at all times hereafter at the request and costs of the Purchasers do and execute or cause to be done and executed all such acts, deeds and things whatsoever for further better and more perfectly assuring the said land with building hereditaments and premises and every part thereof unto and to the use of the Purchaser in the manner aforesaid as shall or may be reasonable required. The property is not under any requisition or acquisition or not affected by any Government Project and not vested to the State. The Vendor shall and will from time to time and at all times hereafter at the request and cost of the Purchaser does and execute or cause to be done and execute or cost to be done and executed all such acts, Deeds and Things whatsoever for further better and more perfectly assuring the said piece or parcel of land with building hereditament and premises and every part thereof unto and to the Purchaser in manner aforesaid as shall or may be reasonably required.

The Vendor doth hereby further agreed with the Purchaser that the Purchaser shall have every right, title and interest to mutata their name with the South Dum Dum Municipality and B.L. and L.R .Office and shall transfer her right, title and interest over the said property at any time by way of Sale, Gift, Mortgage, Lease etc. as they deems fit and proper.

The Vendor agreed to rectify any defect or omission at the request of the Purchaser and at the cost of the Purchasers.

**AND THAT** the Vendor do hereby covenant and agree with the Purchaser as follows:-

The Vendor declares that she do not or has not entered into any agreement with anybody for sale in respect of the said property except the purchaser.

The Vendor has not received any notice from any authority and further declare, that at present the said land with building is not effected by any notice or scheme of the Local Municipal authority or the Government of any other Public Body.

As there is no other property relating to the title Deed of the Vendor, the Vendor has handed over all such Deed and documents to the Purchaser and the purchaser shall take all advances of the said Deed and things and writing thereto.

The Vendor shall deliver absolute peaceful vacant possession of the said Property fully described in the Schedule written below to the Purchaser immediately with the purchase of the said property under this Deed of Conveyance.

The Purchaser shall and may at all times hereafter peacefully and quietly hold, possess and enjoy the said property and every part thereof forever and received the rents issues and profits thereof without the lawful eviction, interruption, claim or demand from or by the Vendor or, his heirs, executors, administrators, representatives and assigns.

**THE SCHEDULE OF THE PROPERTY ABOVE REFERRED TO -**  
**(HERE BY SOLD)**

**ALL THAT** piece and parcel of Rayat Sattiya Bastu Land measuring an area of 3-11-40 Three Cottahs Eleven Chittacks Forty square feet together with 100sft R.T Shed structure thereon lying and situated at **Mouza DumDum House**, J.L. No.19, Re.Sa. No.237, Touzi No.1070/2834, under C.S. Khatian Nos.88, corresponding to **R.S/L.R Khatian No 2540**, comprised in C.S. Dag No. 386, corresponding to **R.S. Dag No 386/1622**, corresponding to **L.R. Dag No 1010**, P.S. Dum Dum, within the limits of South Dum Dum Municipality, Ward No. 08, Holding No. **338, R.N Guha Road, Kolkata - 700074**, Additional District Sub-Registrar Cossipore Dum Dum, in the District of North 24 Parganas. The property is butted and bounded in the manner as follows and marked with RED Border.

**ON THE NORTH** : 12 ft wide common passage

**ON THE SOUTH** : Land of Anju Rani Saha and Pabitra Bala Saha

**ON THE EAST** : 12 ft wide common passage

**ON THE WEST** : Nripendralal Mazumdar



**IN WITNESSETH WHEREOF**, the Parties have hereunto set and subscribed their respective hands and seals on the day, month and year first above written.

**SIGNED SEALED AND DELIVERED**

At Kolkata in presence of: -

1. Rajkeshore Jena  
12/3/11 - K. B. Sanemi  
Molli Road - KOL - 80

Ratan Lal Bhuiya.  
**SIGNATURE OF THE VENDOR**

2. Manish Bhattacharya  
BD-6, D. B. Nagar  
KOL-55

Kanti Podda

**SIGNATURE OF THE PURCHASER**

**RECEIVED** on and from the above mentioned Purchasers a sum of **Rs. 49,00,000/ (Rupees Forty Nine Lacs) only** as a part consideration money as per the memo mentioned herein below

**MEMO OF CONSIDERATION**

Date	Bank	Branch	Chq No.	Amount Rs.
29.08.2018	ALLahabael	DumDum	RTGS	RS. 5,00,000/-
30.08.2018	ALLahabael	DumDum	RTGS	RS. 5,00,000/-
11.09.2018	ALLahabael	DumDum	RTGS	RS. 18,00,000/-
11.09.2018	ALLahabael	DumDum	RTGS	RS. 18,00,000/-
11.09.2018	ALLahabael	DumDum	"026445"	RS. 1,70,000/-
12.09.2018	BY Cash			RS. 1,90,000/-

**RS.49,00,000**

Ratan Lal Bhujia.

**Total:- (Rupees Forty Nine Lacs) only**

**WITNESSES :**

1. *Rajkeshore Jana*

*Ratan Lal Bhujia.*

SIGNATURE OF THE VENDOR

2. *Manash Bhattacharya*























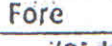



**Prepared By:-**

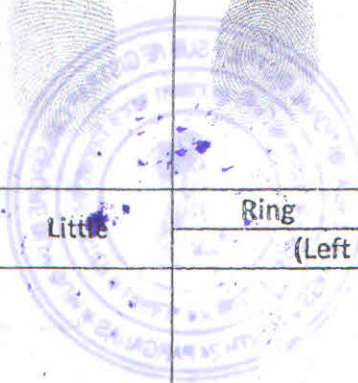
*Manash Bhattacharya*  
**Manash Bhattacharya**  
 BD/6, Deshbandhu Nagar,  
 Kolkata-700059,  
 L. No. DW. XI.45.  
 A.D.S.R. Cossipore Dum Dum

**Composed by:-**

*Sayeed-e Arman*  
**Sayeed E Arman**  
 100, S.S. Road, Dum Dum  
 Kolkata-700030  
 A.D.S.R. Cossipore Dum Dum

SPECIMEN FORM FOR TEN FINGERPRINTS

Sl No	Signature of the Executants / Presentants					
	 <i>Ratan Lal Shija</i>	Little	Ring	Middle	Fore	Thumb
		(Left Hand)				
						
		Thumb	Fore	Middle	Ring	Little
		(Right Hand)				
						
	 <i>Kanti Pocher</i>	Little	Ring	Middle	Fore	Thumb
		(Left Hand)				
						
		Thumb	Fore	Middle	Ring	Little
		(Right Hand)				
						
		Little	Ring	Middle	Fore	Thumb
		(Left Hand)				
						
		Thumb	Fore	Middle	Ring	Little
		(Right Hand)				
						



13 SEP 2018

Certificate of Registration under section 60 and Rule 69.

Registered in Book - I

Volume number 1506-2018, Page from 369411 to 369431  
being No 150608207 for the year 2018.



Digitally signed by SUMAN BASU  
Date: 2018.09.13 13:01:43 +05:30  
Reason: Digital Signing of Deed.

*Suman*

(Suman Basu) 13/09/2018 12:59:32  
ADDITIONAL DISTRICT SUB-REGISTRAR  
OFFICE OF THE A.D.S.R. COSSIPORE DUMDUM  
West Bengal.

(This document is digitally signed.)