

Certificate No. : A-64260

Date 12/07/18



SOUTH DUM DUM MUNICIPALITY

Nager Bazar, Kolkata - 700 074

MUTATION CERTIFICATE

To Whom It May Concern

USER ID- 2220

Circle No. 1


(A)

Ward No. 6

Certified the holding No. 50 Old holding No. 30
Street SARAT BOSE ROAD

Stands in favour of :

- | | |
|-----------------------------------|-----------------------------------|
| (1) SMT MANJULA BHATTACHARYYA | W/O NIRMAL KUMAR BHATTACHARYYA |
| (2) SMT MRIDULA BHATTACHARJEE | W/O PANNALAL BHATTACHARJEE |
| (3) SMT MALAYA BHATTACHARJEE | W/O KAMAKHYA BHATTACHARJEE |
| (4) SRI BIJALI BHUSAN CHAKRABORTY | S/O LATE BINOD BHUSAN CHAKRABORTY |
| (5) SMT MADHUCHHANDA THAKUR | W/O SHANKAR THAKUR |
| (6) SRI BENDY BHUSAN CHAKRABORTY | S/O LATE BINOD BHUSAN CHAKRABORTY |
| (7) SMT MOUMITA BHATTACHARYA | W/O BHASKAR BHATTACHARYA |
| (8) SMT MADHUMITA THAKUR | D/O PRABHANSU SEKHER THAKUR |
| (9) SRI MALAY DAS | S/O LATE JATISH CHANDRA DAS |
| (10) SMT ANJANA DAS | W/O SUKUMAR DAS |



Land area of the plot is 14-KATHA 07-CHATAK 27-SFT.
WITH II (TWO) STD BLDG.
Vacant land/Building/Flat/at

As per Deed

MOUZA : DIGLA J.L.NO.-18
C.S.KHATIAN NO:
R.S.KHATIAN NO: 271,590
C.S DAG NO : 570 & 569
R.S.DAG NO : 570 & 569
C. S. PLOT :

As per Parcha

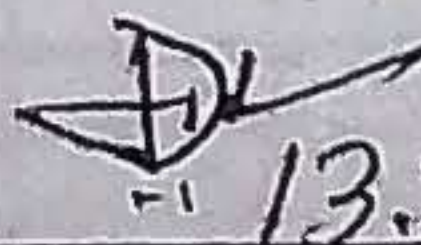
MOUZA :
J. L. NO :
KHATIAN NO :
L.R.KHATIAN NO: 3415 TO 3423,775 & 1623
DAG NO :
L. R. DAG NO : 570 & 569

Character of the land as per Deed/Record/Parcha/ROR BASTU. (AS PER DEED)

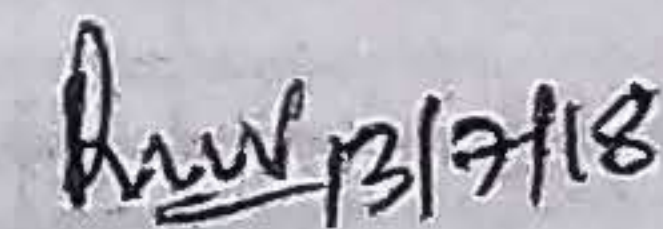
Deed No. :-9679/17/CDD. & 4747/18/CDD.

Premises No. : 91, SARAT BOSE ROAD
KOLKATA-65


(CONTINUED)


13.7.18

Circle in Charge
Assessment Department


Secretary
South Dum Dum Municipality

In-Charge
Assessment Department


Executive Officer
South Dum Dum Municipality

Executive Officer

Certificate No. :

A-64261

Date

12/07/18



SOUTH DUM DUM MUNICIPALITY

Nager Bazar, Kolkata - 700 074

MUTATION CERTIFICATE

To Whom It May Concern

USER ID- 2226

Circle No.

Ward No.

Certified the holding No.

Street 50

Old holding No. 30

SARAT BOSE ROAD

Stands in favour of :

- (11) SRI TARASHANKAR PAUL
- (12) SRI SALIL CHANDRA PAUL
- (13) SRI SUBIR PAUL
- (14) SMT MUKTA DUTTA
- (15) SMT KAMALA RANI PAUL
- (16) SRI TANMOY PAUL
- (17) SMT TAPATI PAUL

- S/O LATE DIGENDRA MOHAN PAUL
- S/O LATE DIGENDRA MOHAN PAUL
- S/O LATE DIGENDRA MOHAN PAUL
- W/O LATE DIBENDU SHEKHAR DUTTA
- W/O LATE SUNIL KUMAR PAUL
- S/O LATE SUNIL KUMAR PAUL
- W/O SUBODH CHANDRA PAUL



Land area of the plot is

WITH

Vacant land/Building/Flat/at

As per Deed

MOUZA : J.L.NO.-
C.S.KHATIAN NO:
R.S.KHATIAN NO:
C.S DAG NO :
R.S.DAG NO :
C. S. PLOT :

As per Parcha

MOUZA :
J. L. NO :
KHATIAN NO :
L.R.KHATIAN NO:
DAG NO :
L. R. DAG NO :

Character of the land as per Deed/Record/Parcha/ROR

Premises No. :

91, SARAT BOSE ROAD
KOLKATA-65

[Signature]
Secretary

South Dum Dum Municipality

Executive Officer

South Dum Dum Municipality

[Signature]
13.7.18

Circle in Charge
Assessment Department

In-Charge
Assessment Department

Executive Officer

